5-30-2015 ENSEMBLE THEATRE MAP #1

Lower speed limits !!!

entered 6/24

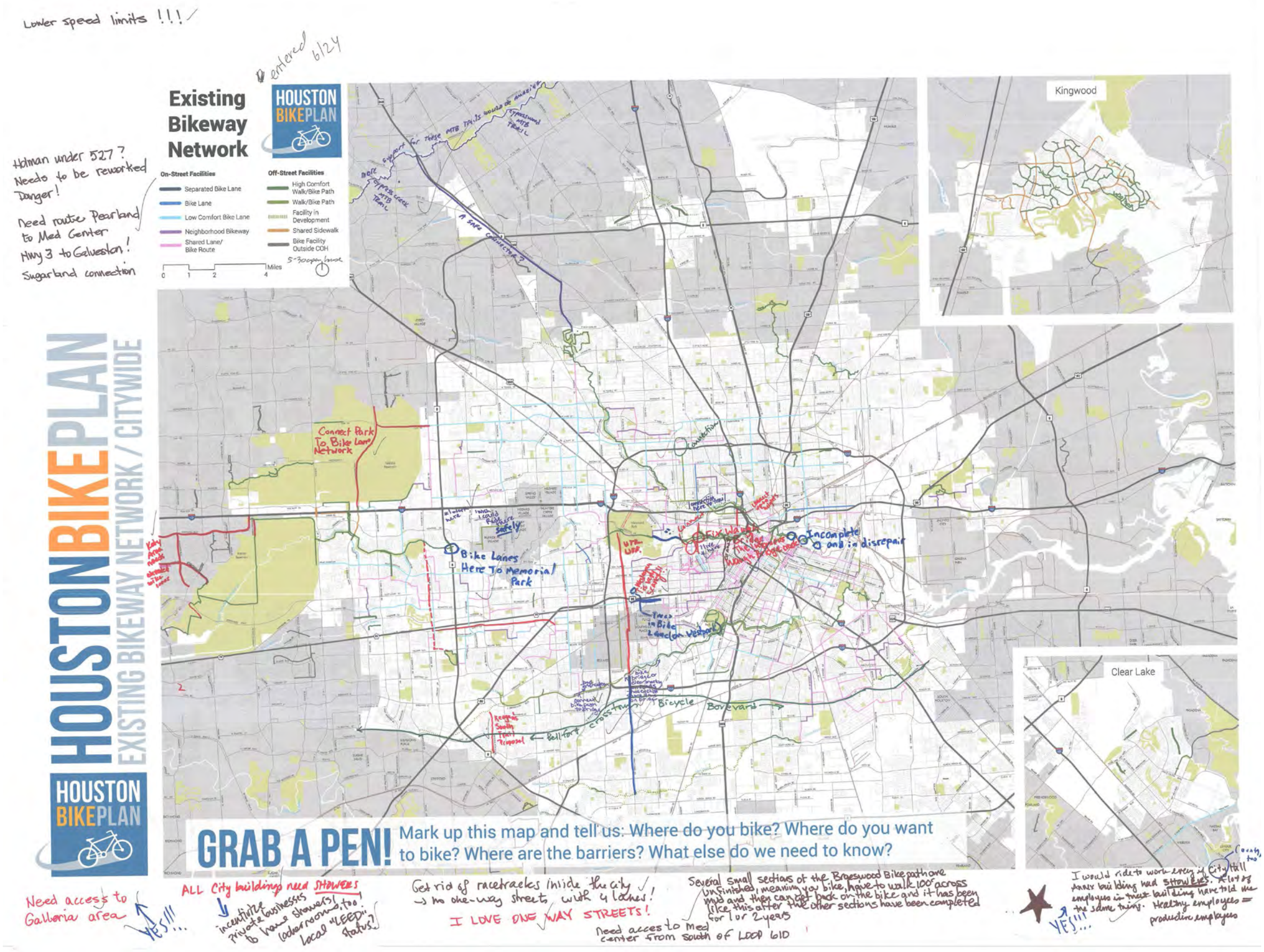

Holman under 527? Needs to be reworked Danger!

Need route Pearland to Med Center Hwy 3 to Galveston! Sugarland connection

Need access to Galleria area

YES!!!

ALL City buildings need SHOWERS

incentivize private businesses to have showers/ lockerrooms, too! Local "LEED" status?

Get rid of racetracks inside the city → no one-way streets with 4 lanes!

I LOVE ONE WAY STREETS!

Need access to Med center from south of LOOP 610

Several small sections of the Braeswood Bikepath are unfinished, meaning you bike, have to walk 100' across mud and then can get back on the bike and it has been like this after the other sections have been completed for 1 or 2 years

I would ride to work every if City Hall Annex building had SHOWERS. A lot of employees in that building have told me the same thing. Healthy employees = productive employees

YES!!!

Better transition from S/N Braes @ Buffalo Speedway
" " OFF BRAES @ KELVING
I commute from Westbury to Rice U

BETTER FACILITIES IN MED CENTER: THERE ARE TOO MANY CYCLISTS ON SIDEWALKS SCARED TO USE THE STREET

Very few north - south routes connecting Rice, Montrose, Buffalo Bayou, and Heights

Painted lines on a street are not "bike lanes" need curb at minimum

BIKE LANE ON ALABAMA FROM MAIN ST TO SCOTT - BIKE RACKS @ RAIL STATIONS

Street sweeping of existing bike lanes is critical.

HOUSTON BIKEPLAN

EXISTING BIKEWAY NETWORK / CITYWIDE

(entered 6/24)

Existing Bikeway Network

HOUSTON BIKEPLAN

On-Street Facilities
- Separated Bike Lane
- Bike Lane
- Low Comfort Bike Lane
- Neighborhood Bikeway
- Shared Lane/ Bike Route

Off-Street Facilities
- High Comfort Walk/Bike Path
- Walk/Bike Path
- Facility in Development
- Shared Sidewalk
- Bike Facility Outside COH

0 1 2 4 Miles

5-30 open house

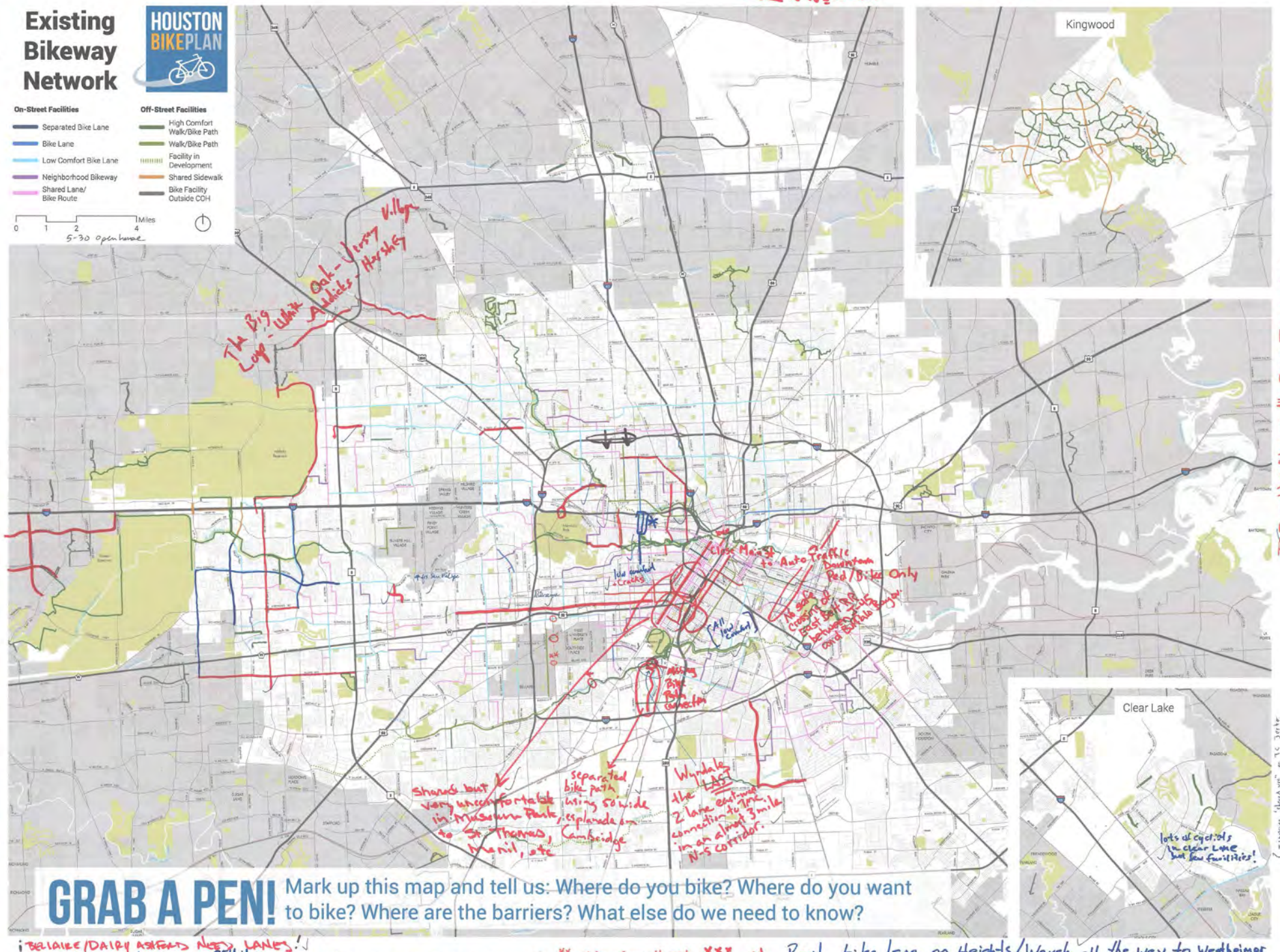

GRAB A PEN!

Mark up this map and tell us: Where do you bike? Where do you want to bike? Where are the barriers? What else do we need to know?

Katy Area
Kingsland Blvd.
Westgreen.

- BELLAIRE/DAIRY ASHFORD NEED LANES!
- HWY 6 / KIRKWOOD / BRIARFOREST / Eldridge PKWY UNSAFE & NARROW LANES - NEED IMPROVEMENT
- MLK & AIR PORT NEED BIKE LANES
- Under 290 on 34th ... complete to Beltway8
- Safer crossing @ 7th/Yale and 11th/White Oak

* clearly marked bike transition

** Bellaire, Braeswald and Westpark are the only crossings of the 610 tracks and streams

*** Improved connection between Heights bike path and street

Real bike lane on Heights/Waugh all the way to Westheimer
↓ Safe crossing from north at 610 Oakforest/Garden Oaks or a south onto MKT @ 26th
Almeda needs bike lanes - Dowling needs bike lanes and Wheeler needs everything
one-way streets and parking lots make the connection a bit of a maze.

If I could safely cross Allen Pkwy @ Taft in order to reach the Bayou bike paths that would be great.

5-30-2015 ENSEMBLE THEATRE MAP #2


HOUSTON BIKEPLAN
EXISTING BIKEWAY NETWORK / CENTRAL AREA
Existing Bikeway Network
HOUSTON BIKEPLAN
On-Street Facilities
Separated Bike Lane
Bike Lane
Low Comfort Bike Lane
Neighborhood Bikeway
Shared Lane/ Bike Route
Off-Street Facilities
High Comfort Walk/Bike Path
Walk/Bike Path
Facility in Development
Shared Sidewalk
Bike Facility Outside COH
Transit & Bike Share
METRORail
B-cycle Station
Miles
0
0.5
1
2
Make Main St → transit & Bike & Walk → no cars.
Bike Parking Stations should be established at key points around downtown. Use some of the locations with expanding infrastructure along the BRT/QD! Security should be provided along W/ showers.
Need tax incentives for companies to install employee showers.
Near Northside infrastructure: sidewalks, covered gutters, cleared streets, greenways
Talks here vital because to — public along Lamar to — we have a — public all get to — more safe — to them!
B-Cycle Stations
Really need a bridge across Patterson!
Bike Lane
Amen! Need Safe Connection to Terry Hershey Then people can bike from Katy to Downtown without being in the road. — Guy who can't Drive
This is great to Downtown
Bike Lane
Bike Lane
Bike Lane

6-4-2015 KASHMERE MULTI-SERVICE CENTER MAP #1

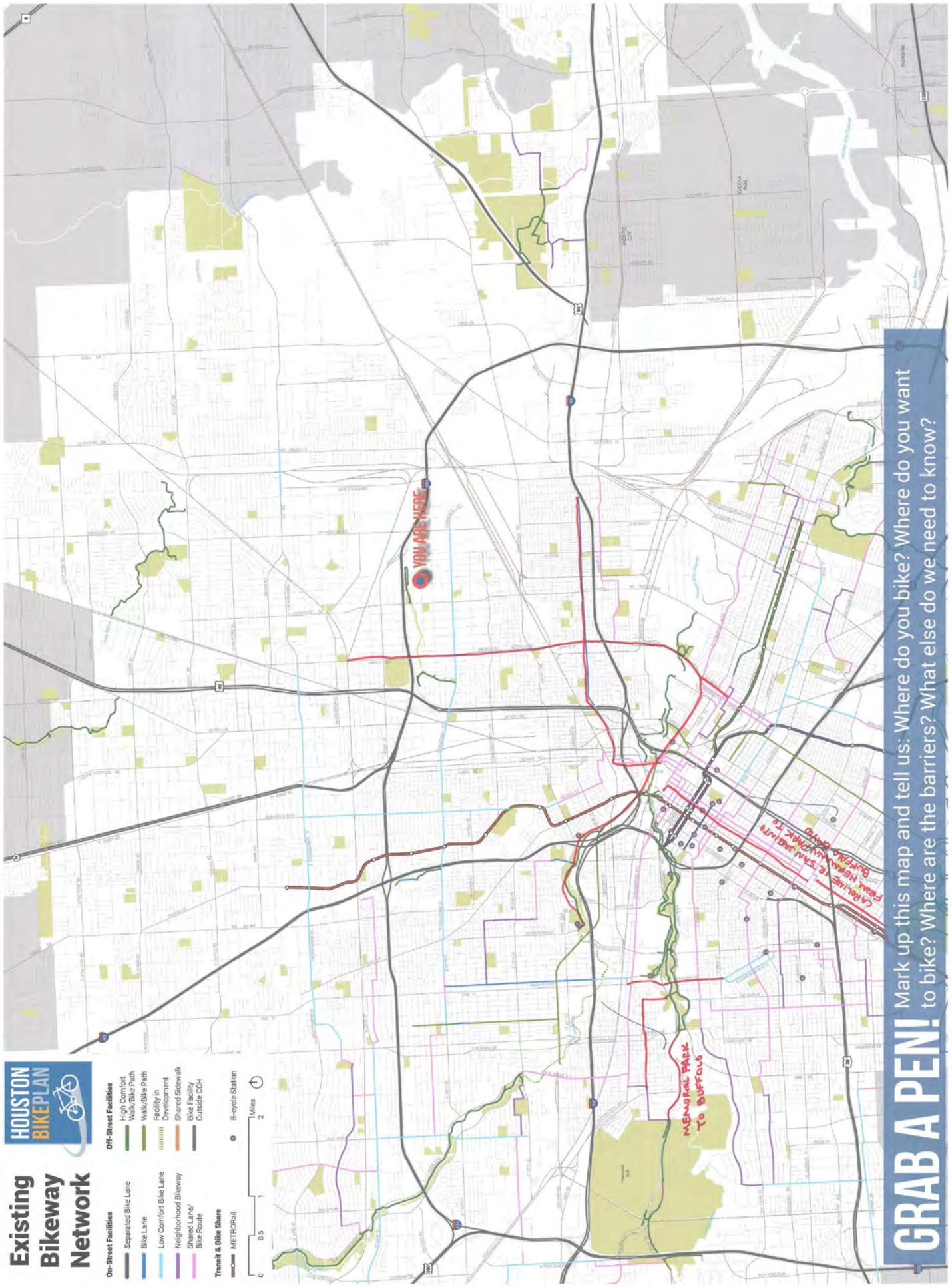

6-4-2015 KASHMERE MULTI-SERVICE CENTER MAP #2

Need clean up crews for routes!
Educate drivers to respect cyclists - state req. on Driver's test
Ch Division for Biking

Kashmere 6-y

Safety
wear a helmet
Drive awareness

hooks on buses
for bikes

HOUSTON BIKEPLAN
EXISTING BIKEWAY NETWORK / CITYWIDE

HOUSTON BIKEPLAN

Existing Bikeway Network

On-Street Facilities
- Separated Bike Lane
- Bike Lane
- Low Comfort Bike Lane
- Neighborhood Bikeway
- Shared Lane/ Bike Route

Off-Street Facilities
- High Comfort Walk/Bike Path
- Walk/Bike Path
- Facility in Development
- Shared Sidewalk
- Bike Facility Outside COH

0 1 2 4 Miles

Kingwood

Railroad barriers typically take you to alternates that aren't bike friendly

Clear Lake

Fix Wunsh bridge
wants drive to intersection to wants separated bike lane

Cars don't know how to share w/ bikes - culture issue

bike access to commercial retail

need a safer bike crossing up and the trail Yard the Wallop pet bridge

safer crossings

YES!

SOUTH LOOP EAST

GRAB A PEN! Mark up this map and tell us: Where do you bike? Where do you want to bike? Where are the barriers? What else do we need to know?

Altered 6/22

HOUSTON BIKEPLAN

EXISTING BIKEWAY NETWORK / CITYWIDE

Commute to The Woodlands along Hardy?

Existing Bikeway Network

HOUSTON BIKEPLAN

On-Street Facilities

- Separated Bike Lane
- Bike Lane
- Low Comfort Bike Lane
- Neighborhood Bikeway
- Shared Lane/ Bike Route

Off-Street Facilities

- High Comfort Walk/Bike Path
- Walk/Bike Path
- Facility in Development
- Shared Sidewalk
- Bike Facility Outside COH

0 1 2 4 Miles

Kingwood

Clear Lake

Pasadena - Deer Park

Westview could be good route from west side

Connect Bway to Terry Hershey (Good for 40-50 mi ride)

100K

5 miles

3k

3k

3k

GRAB A PEN! Mark up this map and tell us: Where do you bike? Where do you want to bike? Where are the barriers? What else do we need to know?

6-9-2015 PALM CENTER MAP #1

6-9-2015 PALM CENTER MAP #2

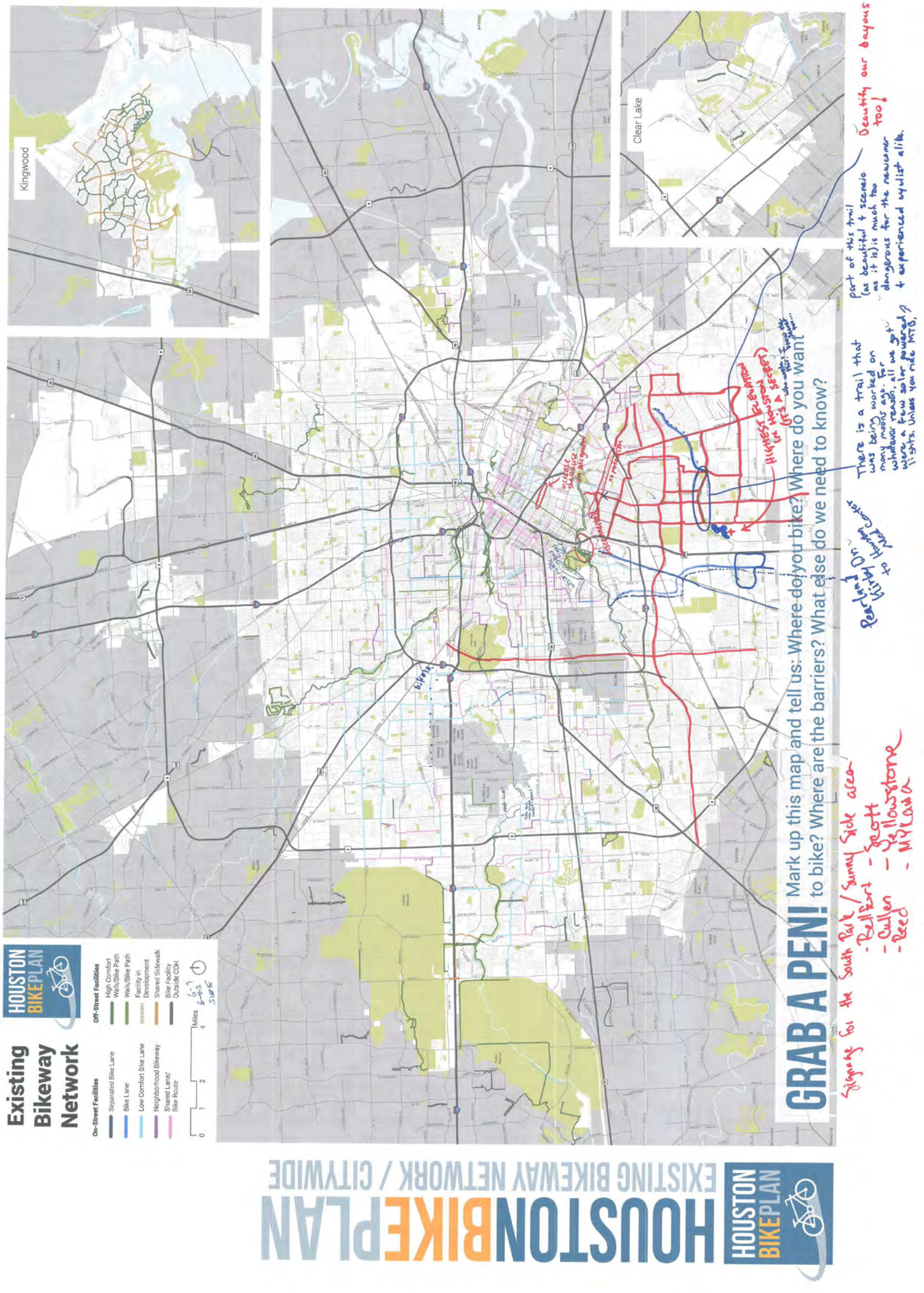

HOUSTON BIKEPLAN
EXISTING BIKEWAY NETWORK / SOUTHEAST AREA

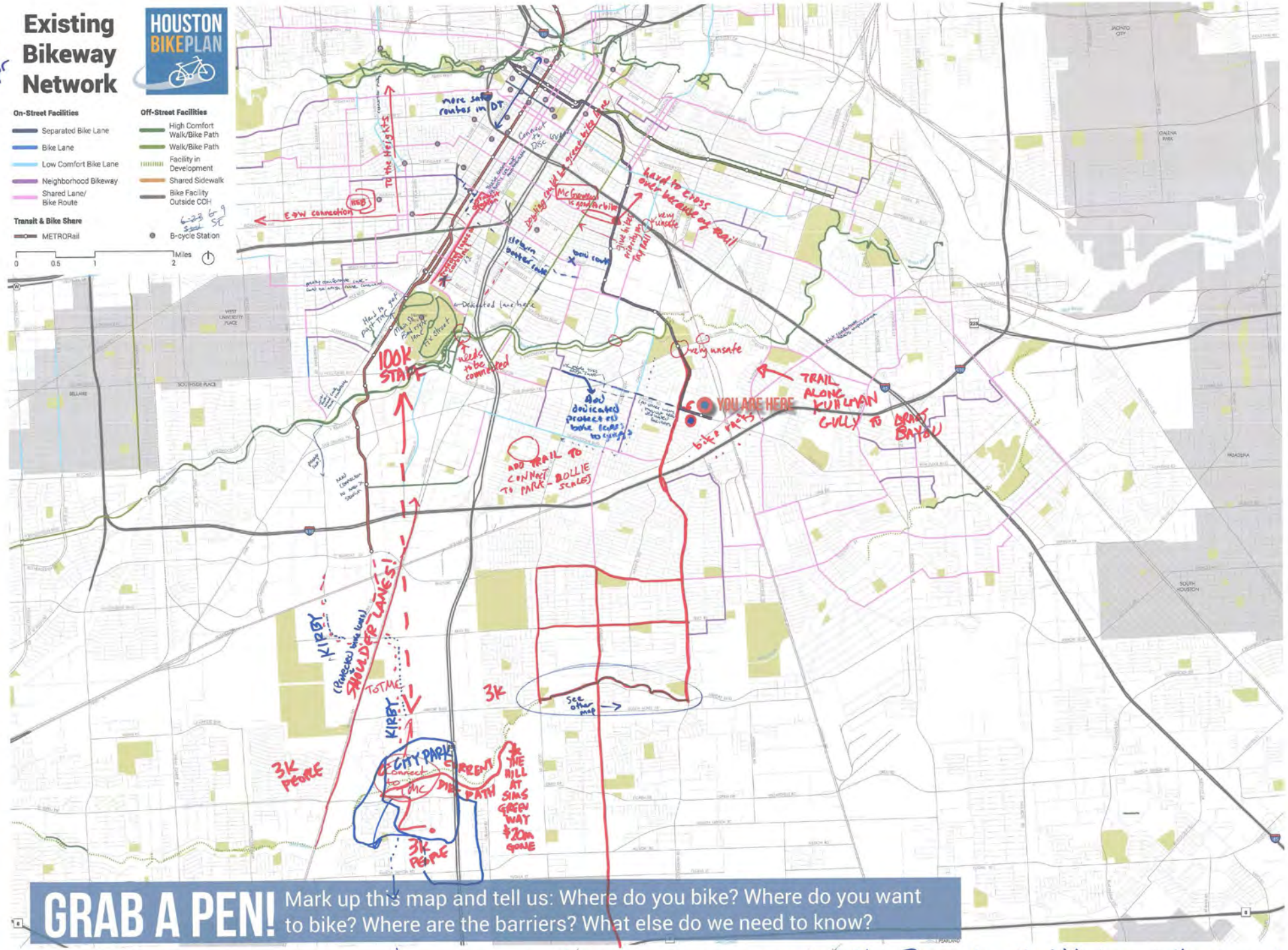

6-9-2015 PALM CENTER MAP #3

6-23-2015 BAKER-RIPLEY MAP #1

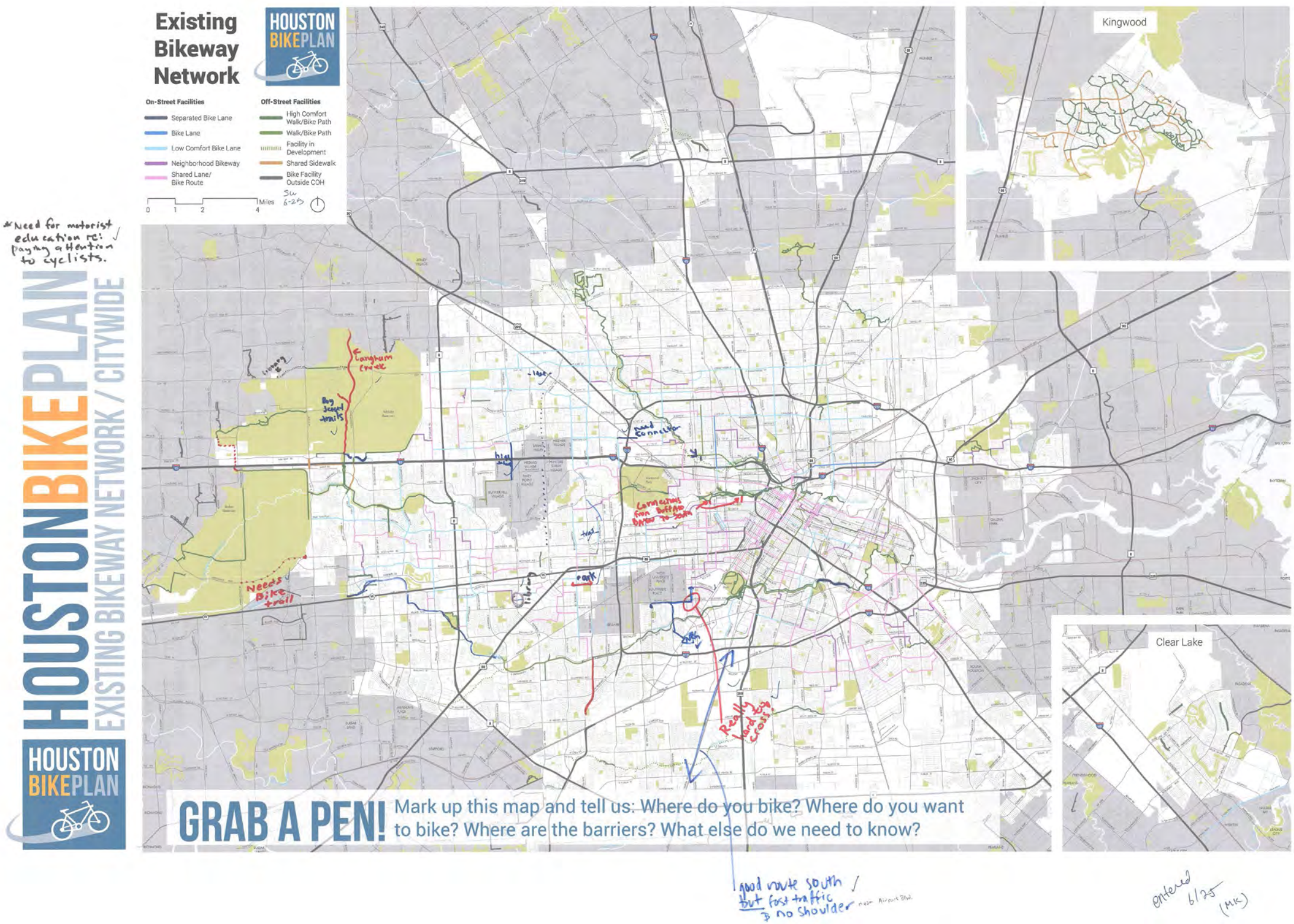

*Need for motorist education re: paying attention to cyclists. ✓

Langham Creek

Boy Scout trails

need connector

Connections from Buffalo Bayou to South

Needs Bike trail

Really hard to cross!

good route south ✓ but fast traffic & no shoulder

entered 6/25 (MK)

6-23-2015 BAKER-RIPLEY MAP #2

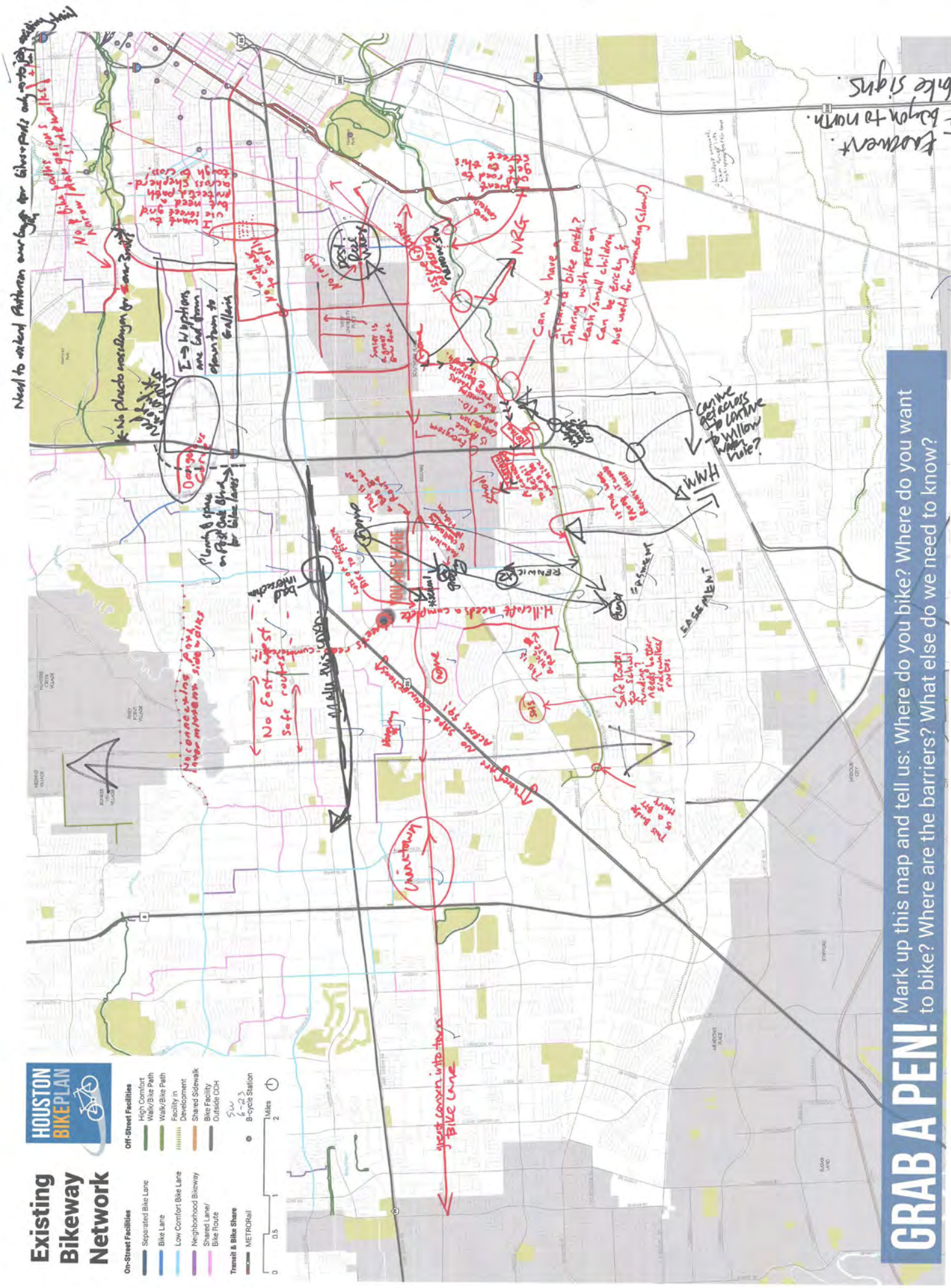

6-30-2015 HCC MEMORIAL CITY MAP #1

