City of Houston
Bicycle Advisory Committee

PLANNING & DEVELOPMENT DEPARTMENT

HOUSTON BIKEPLAN

Meeting to be held BOTH in-person and virtually via Microsoft Teams
Wednesday, July 27, 2022 2:30 – 4:30pm

In-Person: City Hall Annex Council Chambers, 900 Bagby Street, Public Level

Call-In Option: +1 936-755-1521 **Conference ID:** 714 820 151#

Meeting Link:

For meeting documents, please visit our website

Comments received via email before 2:00pm on July 26 will be read into the record during public comment.

The public is invited to speak for up to two (2) minutes each at the beginning of the meeting.

Agenda

Discussion Regarding the Following Items:

1. Director's Report
2. Chair's Report
3. Approval of April Minutes
4. Public Comment
5. Bikeway Fatalities and Serious Injuries Year-to-Date
6. Quarterly Updates
    a. Bikeways
    b. No Parking in the Bike Lane
    c. Maintenance Update
7. Strategic Bikeways Investment
8. Open Forum
9. Announcements

City of Houston
Bicycle Advisory Committee

July 27, 2022

Call to Order. Chair Tom Compson called the meeting to order at 2:30pm.

Roll Call:
Tom Compson, Chair (P)
Alejandro Perez, Vice Chair (A)
Tracy Alexander (A)
Leah Chambers (A)
Adam J. Williams (A)
Carl B. Salazar (P)
Com. Kristine Anthony-Miller (P)
Beth Martin (A)
Lisa Graiff (P)
Trevor Reichman (P)
Jessica Wiggins (P)
Yuhayna Mahmud (P)
Nick Hellyar (A)
Judith Villarreal (A)
Amar Mohite (A)
Mike VanDusen (P)
Ana Ramirez Huerta (A)
Nikki Knight (A)
Robin Holzer (P)
Veon McReynolds (P)

Ex-Officio Members:
David Fields (P)
Ian Hlavacek (A)
Juvenal Robles (P)

1) Director's Report. David Fields gave the Director's Report.
   - Introducing Muxian Fang as a new member of the Transportation Planning Team.
   - We are starting Bicycle Friendly Communities application. We are striving to get to sliver status this year. We are looking forward to working with the BAC and cycling partners to complete the application. Application is due September 27, 2022.
   - Annual Complete Streets and Vision Zero reports have been released. The work we do between the BAC and Vision Zero is important to achieving a

safer accessible city.

- Big thank you to TxDOT for donating bicycle helmets for 200 children, 200 adults and 200 bike lights. These items will be given out as the city host various Vision Zero event throughout the year.

2) Chair's Report. Chair Compson gave the Chair's Report:
   - Chair Compson stated that the Directors report gives him and the BAC hope with the exciting stuff that are coming up like the addition of milage and maintaining it.
   - Chair reiterated Director Fields comments that Bicycle Communities Application is a big deal and hopes that we can obtain silver status.

3) Approval of April Minutes. **Motion:** Compson. **Second:** McReynolds. **Vote:** Unanimous.

4) Public Comment:
   - Radu Tutos - A plea for a Mandell St. bicycle transportation corridor. He spoke about having dedicated bike lanes on Mandell Street between Richmond Ave and Westheimer Rd would to be protected by a physical buffer.
     - Director David Fields responded
   - Brian DonCarlos – emailed about Jackson Hill Bike Lanes. He does not understand why Jackson Hill needs two separate dedicated bike lanes. He strongly urges the program to rethink this portion of the plan. Why does Patterson get the shared lanes but not Jackson Hill?
     - Director David Fields responded
   - Dougie Steinbock – A graduate Student at Rice University that would like a dedicated protected bike lane on Mandell Street between Richmond Ave and Westheimer Rd.
     - Director David Fields responded

5) Bikeway Fatalities and Serious Injuries: End of the Year Report and Year to Date Report. Commander Kristine Anthony Miller presented updated statistics on traffic crashes involving bicyclists.
   - As of 7/11/22:
     - 198 crashes involved bicyclists
     - 9 bicycle fatalities: 2 daytime, 7 nighttime

6) Quarterly Updates. Brandon Mosley gave updates on ongoing bikeway projects and initiatives.
- Bikeways (notable updates)

- City of Houston
    a. Shepherd – Durham, and Lawndale project design are complete and moved to construction
    b. High Star, Hillcroft, and Westward are all complete
- PCT 1 updates will be in the bikeway updates going forward
    a. Almeda Shared path, El Rio, and Trail Fondren Diversion Channel has moved to construction phases.
    b. Blodgett / Tierwester moved to construction
    c. Austin / LaBranch – HCC realignment design is complete
- PCT 2 updates will be in the bikeway updates going forward
    a. Doubled total milage to 24.8 by adding Fairmount Parkways Phase II and Bay Area Boulevard. Both are in design phases
- Houston Parks Board
    a. Buffalo Bayou, Austin to McKee, and Fannin to Austin has not started construction yet because HPB is working with COH on a temporary reroute due to slope failures and contamination along the originally planned route.
- METRO
    a. Quitman has moved to 100% designed
    b. Mainer has moved from 60% designed to 90%.
- Management Districts
    a. Westchase – Walnut Bend is expected to be completed by October 2022
- TIRZ
    a. No significant updates given

- No Parking in the Bike Lane (as of 7/22/2022)
    - 135 citations issued
    - $9,045 in fees collected
    - 14 completed Bicycle Friendly Driver training in lieu of fee
- Maintenance Update
    - City Council approved in this yea budget for a sweeper that can be used on the bike lanes
    - Expectation to receive the sweeper is end of the year
    - Once the sweeper arrives, we will have to do a few test runs to see how fast it goes and then we can build out a cleaning schedule.
    - We have been asked to host a naming competition when the machine arrives. The naming event is TBA

7) Strategic Bikeways Investment Presentation by David Fields
    - Issue: Bikeway funds currently use 100% for Prioritized Projects, which tend to be major investments. This leaves no opportunity to fund strategic opportunities.

- Proposal: 10% of every year's Bikeway funds be held separate from priority projects.
- Funds to be used for:
  - Spot safety improvements
  - Low-cost improvements to bring a facility up to Bike Plan standard (LC to HC)
  - Not required to be highest priority per the prioritization exercise
  - Larger projects funds should be used as a match for other contributions and not to fund the whole project.
- As strategic opportunities are identified, the project concept will be presented to the BAC for guidance and confirmation. If BAC supports, that will be staff's direction to implement. Once that year's funds are spent, additional proposals will be held until the following fiscal year.
- A vote call called to adopt policy:
  - **Motion**: Compson. **Second**: Wiggins. **Vote**: Unanimous.

8) Open Forum
   - Jessica Wiggin shared with the BAC topics of discussion during the Education Subcommittee in May and the opportunities there are for educating the public on bike safety and education.

9) Announcements
   - **Sampling the City Gulfton Bike event, July 30**
     - Gulfton Super Neighborhood Council, Air Alliance Houston, and other partners we would like to invite the cycling community to Sampling the City Gulfton Bike event
     - Sat July 30, 8:00am-10:00am
     - Burnett Bayland Park, 6000 Chimney Rock Road, Houston, 77081
     - More info and registration at **tinyurl.com/STCgulfton**
   - **Next BAC meetings:**
     - Infrastructure Subcommittee: August 24, 2:30-4:30pm; John B. Raia Conference Room/Microsoft Teams
     - Education Subcommittee: September 28, 2:30-4:30pm; John B. Raia Conference Room/Microsoft Teams
     - Bicycle Advisory Committee: October 27, 2:30-4:30pm: Council Chambers/Microsoft Teams

Meeting Adjourned at 3:26pm.

Bicycle Advisory Committee

July 27, 2022

PLANNING &
DEVELOPMENT
DEPARTMENT

Mission and Vision

BAC Mission
To advise and make recommendations to the commission and the director on issues related to bicycling in the city including, but not limited to, amendments to the Bike Plan, bicycle safety and education, implementation of the Bike Plan, development of strategies for funding projects related to bicycling, and promoting public participation in bicycling.

BAC Vision
By 2027, the City of Houston will be a Safer, More Accessible, Gold Level Bike-Friendly City

Roll Call

Tom Compson, Chair

Alejandro Perez, Vice Chair

Tracy Alexander

Leah Chambers

Adam J. Williams

Carl B. Salazar

Com. Kristine Anthony-Miller

Beth Martin

Lisa Graiff

Trevor Reichman

Jessica Wiggins

Yuhayna Mahmud

Nick Hellyar

Judith Villarreal

Amar Mohite

Mike VanDusen

Ana Ramirez Huerta

Nikki Knight

Robin Holzer

Veon McReynolds

Ian Hlavacek

David Fields

Juvenal Robles

Microsoft Teams Meeting Instructions

Microsoft Teams Meeting Instructions

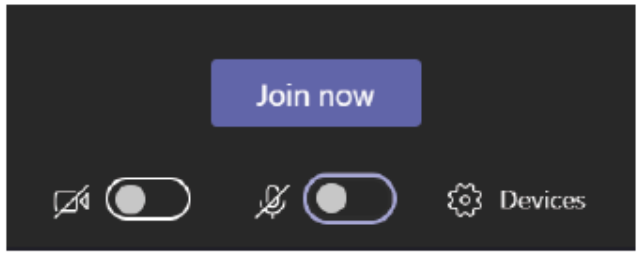

Please Remember to Stay on Mute, unless Identified by the Chair to speak

If you are connecting through the phone, please mute/unmute by pressing *6





Agenda

1. Director's Report
2. Chair's Report
3. Approval of April Minutes
4. Public Comment
5. Bikeway Fatalities and Serious Injuries Year-to-Date
6. Quarterly Updates
    a. Bikeways
    b. No Parking in the Bike Lane
    c. Maintenance Update
7. Strategic Bikeways Investment
8. Open Forum
9. Announcements

The public is invited to speak for up to two (2) minutes each at the beginning of the meeting.

Public Comment

Send **written comments** to bac@houstontx.gov by 2:00pm the day of a BAC meeting. Comments will be read aloud by staff during the meeting.

Comment by **Phone:** to join dial 936-755-1521; ID 714 820 151#. Press ***6** to unmute when called upon by the Chair

Comment via **Microsoft Teams**: Type your name and that you would like to comment

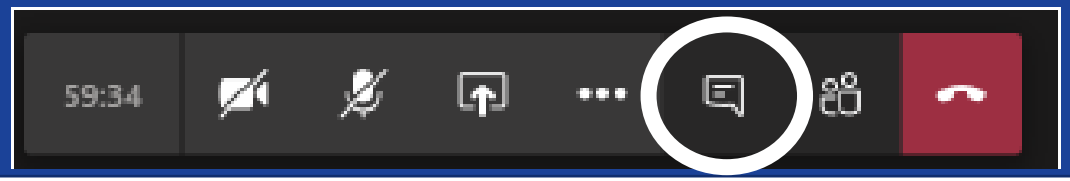

Agenda

1. Director's Report
2. Chair's Report
3. Approval of April Minutes
4. Public Comment
5. Bikeway Fatalities and Serious Injuries Year-to-Date
6. Quarterly Updates
    a. Bikeways
    b. No Parking in the Bike Lane
    c. Maintenance Update
7. Strategic Bikeways Investment
8. Open Forum
9. Announcements

The public is invited to speak for up to two (2) minutes each at the beginning of the meeting.

Bikeway Fatalities and Serious Injuries Year-to-Date

Commander Kristine Anthony-Miller
Houston Police Department
BAC

Decedent Type	YTD 2020	YTD 2021	YTD 2022	2020-2022 % Change	2021-2022 % Change
Bicyclist	3	6	8	167%	33%

2



6

2022 FATALITY REPORT

(AS OF 7/11/22)

Division	#	Major	Minor	DWI	FATAL	FSRA	FSGI
Downtown	10	6	4			1	0
Central	18	12	6			2	3
North	24	21	3		1	3	2
Northwest	10	8	2			3	0
Northeast	10	8	2			3	0
Kingwood	13	10	3		1	1	1
South Central	18	13	5			3	1
Eastside	9	8	1		1	4	1
Clear Lake	2	2	0				0
Southeast	14	11	3	1	1	6	2
Southwest	15	12	3			6	1
South Gessner	10	6	4				0
Midwest	17	12	5		2	3	0
Westside	21	16	5		2	6	1
North Belt	7	4	3			2	2
Totals	**198**	**149**	**49**	**1**	**8**	**43**	**13**

- YTD stats (as of 6/30/22)
- 198 total crashes involving a pedalcyclist as one of the units
- Intersections with multiple crashes = ZERO

CRASHES (PEDALCYCLIST) YTD 2022

2022 BICYCLE FATALITIES

- Chung Chieh Ko(2/7)
- Jose Gutierrez Prieto (2/19)
- Luz Francisco Beltran (2/20)
- Trejo Bernardo (3/23)
- Leslie Stubbs (5/12)
- Sajid Barajas (5/30)
- Marvin Sabaj Ola (5/30)
- Unknown (7/4)



Quarterly Updates

Brandon W. Mosley
Planning & Development

Bikeway Project Updates

Brandon W. Mosley
Planning & Development

Bikeway Updates City of Houston CIP

CIP **Updated: 7/27/22**

Corridor	Mileage	Design	Construction	Notes
North Main - Boundary to Cottage	0.7	95% Design		Awaiting permit from TxDOT; construction starts in Fall 2022
North Main - Cottage to Airline	0.5	Concept		Awaiting new design consultant (estimated onboarding mid-September)
11th St	1.5	100% Design		100% Design review; METRO stop optimization ongoing before construction starts Fall 2022
Michaux	0.4	100% Design		Shared on-street bikeway part of 11th St corridor
Patterson St	0.9	100% Design		100% Design review; awaiting permit from TxDOT; construction starts Fall 2022
Shepherd/Durham - Dickson St to Washington Ave	1.8	Complete	In Progress	
High Star Dr	0.2	Complete	Complete	
Hillcroft Ave	0.9	Complete	Complete	
Westward St	0.4	Complete	Complete	
Antoine	2.5	Concept		
Lawndale St	1.5	Complete	In Progress	Notices to residents mailed; construction starts Jan 17. Substantial completion date is expected to be early August.
Westpark	0.9	Complete		
Fulton - Quitman to Hogan	0.5	30% Design		
Egbert St	0.2	90% Design		
Larkin	0.5	-		
Lockwood Dr	0.7	90% Design		
West Little York	3.4	Concept Complete		Submitted for TxDOT HSIP funding.
Quitman	0.3	In Progress		
Fondren - Braeswood to Airport	1.5	In Progress		
Parker Rd	0.5	90% Design		Designing Fulton to Exeter; working with Trees for Houston to incorporate trees into design

TOTAL MILEAGE **19.8**

Bikeway Updates

PCT 1

Harris County PCT 1 **Updated: 7/27/22**

Corridor	Mileage	Design	Construction	Notes
Future Precinct 1				
Southeast/MLK	5.2	Concept Complete		Segment 1 - 100% Design, pending UH-COH ILA and paving cost share; Segment 2 & 3 50% Design
Cavalcade/Homestead	9.0	Design Ongoing		Segment 1 - 90%; Segment 2 & 3 60% - Design Complete
Hillcroft	3.6	Concept Complete		Conceptual Design Study Complete
Almeda Shared Use Path	0.9	Complete	NTP 8/1	Construction NTP: 8/1/22 (Contractor is DVL)
El Rio - El Camino	0.5	Complete	In Progress	Under Construction
Trail Fondren Diversion Channel	0.7	Complete	Pre-Con 07/25	Pre-Con Stage
Preston Bikeway	1.0	Concept Ongoing		Conceptual Design Study Complete
CE King Trail	2.3	Design Ongoing		Tree Survey Complete; Awaiting update to 30% concept
Fannin/San Jacinto	5.3	Concept Ongoing		Conceptual Design Study Ongoing
Cullen Blvd - UH	2.1	Complete	In Progress	Partnership with COH and UH
Blodgett/Tierwester	1.0	Complete	In Progress	Under Construction
W. Mount Houston - W. Montgomery - TC Jester	2.6	Complete	In Progress	Under Construction
Trail to Keegans Bayou	0.3	Complete	Complete	Complete
Deussen Parkway	1.5	Complete	Complete	Complete
Funding Partnership Projects				
Montrose Bikeway & Sidewalk	9.7	Ongoing	In Progress	Feasiblity Completed on 9.7 miles; Waugh-Commonwealth Complete; Hawthorne-Woodhead Under Construction; Mandell-Dallas Concept Complete
Midtown - Tuam Bikeway	0.5	Design Ongoing		Partnership with Midtown TIRZ and COH Waterline Project
18 Miles - 2018-2021 Projects	18			
Lyons		Complete	Complete	
Hardy-Elysian		Complete	Complete	
Kelley		Complete	Complete	
Austin/LaBranch/Crawford		Complete	Complete	
Hutchins-Cleburne		Complete	Complete	
Gray		Complete	Complete	
Polk		Complete	Complete	
Cullen		Complete	Complete	
Austin/LaBranch - HCC Realignment		Complete		Design Complete
TOTAL MILEAGE	**64.2**			

Bikeway Updates

PCT 2

Harris County PCT 2				Updated: 7/27/22
Corridor	**Mileage**	**Design**	**Construction**	**Notes**
Visit projects.hcp2.com for more info				
*Vickery St. (Aldine)	1	Complete	Complete	Construction Complete
*Kowis St. (Aldine)	0.5	Complete	In Progress	In construction. Envision certification upcoming
*Freeport St. (Cloverleaf)	2.4	Complete		100% Design
*Carpenter's Bayou Trail (Channelview)	0.8	Complete	In Progress	In construction.
Armand Bayou Trail (Pasadena)	2	In Progress		30% Design
*Fairmont Pkwy Trail Phase I (Pasadena)	0.5	In Progress		30% Design
*Fairmont Pkwy Trail Phase II (Pasadena to Laporte)	6.5	In Progress		Improvement to existing trail. 0% Design
Bay Area Boulevard	4.5	In Progress		Improvements to existing bike lane. 0% Design
Partnership Projects				
*Market St (Baytown)	2.3	In Progress		Partnership with City of Baytown. 30% design
*Quitman St.	1.4	Complete		Partnership with GNMD, COH, METRO. 100% Design
Buffalo Bend - Hidalgo Greenway	0.4	In Progress		Partnership with BBP, COH. 0% Design
Navigation Blvd (BBP)	1	In Progress		Partnership with BBP. 0% design
Pinckney St . Trail	0.15	Complete		Partnership with TIRZ 21. 100% Design
Vince Bayou Greenway	1.4	In Progress		Partnership with City of Pasadena, HPB. Study complete
Completed Projects				
Hardy-Elysian		Complete	Complete	Partnership with Pct. 1
Main St. Trail (Galena Park)		Complete	Complete	Partnership with Port Houston and Galena Park
Bay Area Hike and Bike Segment 1 Phase 1		Complete	Complete	
Bay Area Hike and Bike Segment 1 Phase 2		Complete	Complete	
Bay Area Hike and Bike Segment 3		Complete	Complete	
Exploration Green		Complete	Complete	Partnership with CLWA
East End Bike Plan	-	Complete	Complete	Partnership with EED
TOTAL MILEAGE	**24.8**			

Bikeway Updates HPB

Houston Parks Board / Bayous — **Updated: 7/27/22**

Corridor	Mileage	Design	Permitting	Construction	Notes
Buffalo Bayou					
Austin to McKee via Commerce Street and Elysian Viaduct	0.3				New route(Elysian) and temporary detour (Commerce). In discussions with COH to confirm route along city streets.
Fannin to Austin	0.2	Complete	Complete	Complete	Project split due to environmental remediation & slope failure
Hunting Bayou					
Maxey Rd to Manitou	4.0	Complete	Complete	In Progress	Partial substantial completion, under US90 pending TxDOT - COH agreement.
Sims Bayou					
Glenbrook Park to I45 & Reveille Park to Telephone Road	1.0	Complete	Complete	In Progress	Partial substantial completion, small segment under I-45
Stuart Park to FM Law Park	3.4	Complete	Complete	In Progress	
FM Law Park to MLK	1.2	Complete	In Progress		
Scott St to Buffalo Spdwy	5.3	Complete	Complete	In Progress	
Brays Bayou					
Mason Park under UPRR bridge (north sides)	0.3	Complete	In Progress		
Mason Park under UPRR bridge (south sides)	0.3	In Progress			
Holcombe to Stella Link (south side)	3.7	Complete	In Progress		
Stella Link to S. Rice (south side)	1.1	Complete	In Progress		
S. Rice to Braeburn Glen (south side)	3.3				In planning (pre-design)
Chimney Rock to Hillcroft (north side)	1.0	Complete	In Progress		
Braeburn Glen to Eldridge	7.8	Complete	Complete	In Progress	
Halls Bayou					
Talton St to Lake Forest Park	0.4	Complete	Complete	Complete	
Tidwell to Bretshire/Hirsh to Jensen	2.4	Complete	In Progress		
Mesa Dr to Banting St	1.1	Complete	Complete	In Progress	Partial substantial completion
San Jacinto Bayou					
Woodland Hills to Ross Rd	2.6	Complete	Complete	In Progress	Partial substantial completion. Riverview Townhomes pending HCFCD acquisition expected by the end of the year.
White Oak Bayou					
MKT Connection	0.2	Complete	Complete	In Progress	
Extension to Jones Rd (HCFCD Project)		Complete	Complete	In Progress	
Utility Corridors					
Spring Branch Trail - Wirt to Blalock	2.4	Complete	Complete	Complete	2.4 miles for Spring Branch Management District
Spring Branch Trail - Gessner to Shadowdale Drive	0.6	Complete	In Progress		for Spring Branch Management District - USACE review now
Sharpstown Trail - Sands Point to Beechnut	1.8	Complete	Complete		For TIRZ 20 - on hold awaiting federal earmark funding
Sharpstown Trail - Beechnut to Brays Bayou Greenway	0.8	In Progress			For TIRZ 20
Law Park Connector - Mykawa to CenterPoint	1.3	Complete	In Progress		

TOTAL MILEAGE 46.5

Bikeway Updates

METRO

METRO **Updated: 7/27/22**

Corridor	Mileage	Design Status	Construction Status	Notes
Cavalcade Phase 2	0.6	Complete	Substantially complete	Construction began in February 2021
Leeland		Complete	Complete	Accepted by the COH on October 19, 2021
Quitman	1.4	100% Complete		Partnership with COH, Harris County Pct 2. Interlocal Agreement with partners approved by METRO Board in June 2021. METRO, GNMD and Harris County Pct. 2 contributing funds. HC Pct 2 leading design and construction bid. GNMD leading maintenance.
McGowen Bikeway	1.8	95% Complete		Main St to Scott St; Part of 54 Scott BOOST project which is a METRONext project. Dedicated on-street
Mainer	1.0	95% Complete		In partnership with Precinct 1. Scott St. to Ardmore (Holly Hall Trail). Dedicated on-street.
TOTAL MILEAGE	**4.8**			

Bikeway Updates

Management Districts

Management Districts **Updated: 7/27/22**

Corridor	Mileage	Design Status	Construction Status	Notes
Westchase MD				
Walnut Bend Ln	1.2	Complete	In Progress	expected to be completed by October 2022
Elmside/Richmond/Woodchase		Complete	Complete	

TOTAL MILEAGE **1.2**

Bikeway Updates

TIRZ

TIRZ				7/27/2022
Corridor	**Mileage**	**Design Status**	**Construction Status**	**Notes**
TIRZ 5 (MHRA)				
Shepherd Dr/Durham Dr Ph 1 (15th to I-610)	2.4	Complete	NTP Issued 4/18	Installation of Water and Wastewater has started. Centerpoint still has not started poll relocation. We have issued a change order to start construction using a different method to allow the project to go forward while Centerpoint moves polls. First section of project 15th to 20th should take approximately 1 year
Shepherd Dr/Durham Dr Ph 2 (15th to I-10)	2.8	In Progress		Expected construction Q4 FY 2024
MKT Improvements (Houston Ave to Termination)	0.1	Complete	Construction started 3/28	
Heights (Center to IH-10)	0.4	Complete	Construction started 3/28	Also includes intersection improvements at Washington/Waugh and Washington/Center;
W Dallas (Dunlavy to Waugh)	0.3	Complete	Construction started 3/28	
W Dallas (Tirrel to Dunlavy)	0.1	90% Design		Expected construction Q1-Q2 FY 2023 Developer Reimbursement Project - there will be an interim phase and a final phse (FY 24)
W Dallas (Shepherd to Tirrel)	0.3	Complete	In construction	
WOB Trail to Memorial (Moy St to Kansas St)	0.1	Complete	Construction Complete	trail complete - trees will be planted in Fall this year
Downtown TIRZ				
Bagby/Dallas	0.7			
TIRZ 27 (Montrose)				
Waugh/Yoakum/Commonwealth/Lovett	2.2	Complete	In Progress	
Hawthorne/Woodhead		In Progress		
Dallas Bikeway		In Progress		Expected construction start FY 2023
Welch Stanford		In Progress		Expected construction start FY 2024
Mandell		In Progress		Expected construction start FY 2024/2025
TIRZ 17				
Briar Branch Trail	1.0	Complete	In Progress	
TIRZ 15 (EDRA)				
Bastrop Trail (McKinney to Polk)		Complete	Complete	
Bastrop Trail (Polk to Bell)	0.1	In Progress		Expected construction late FY 2022/ FY 2023
Columbia Tap (Emancipation to St. Emanuel)		In Progress		Expected construction late FY 2022/ FY 2023
Walker (Emancipation to St Emanuel)		In Progress		
TIRZ 13 (OSWRA)				
Sawyer (Washington to Memorial/Buffalo Bayou Park)	0.2	In Progress		Expected construction FY 2023
Edwards (Silver to Sawyer)	0.3	In Progress		Expected construction FY 2023
Clear Lake Water Authority				
Clear Lake Trails	3.1			
TOTAL MILEAGE	**14.1**			

Bikeway Updates

TxDOT

TxDOT **4/13/2022**

Corridor	Mileage	Design Status	Construction Status	Notes
*I-610 Feeder (12th to NW Transit Center)	0.5			Design start forthcoming; funding move to FY 2024
Trail Connection (MKT to WOB Trail)		Complete	Awaiting construction	Projected award date: Jul 28
*I-10 (Cohn to Westcott)	0.4	Awaiting Permit		Design/documentation submitted for permit to construct under the railroad; funding late FY 2023
East Fwy/Federal/Maxey	2.2	Complete	Complete	Complete

TOTAL MILEAGE **3.1**

No Parking in the Bike Lane Updates

Brandon W. Mosley
Planning & Development

No Parking in the Bike Lane

As of July 24, 2022:

- 135 citations issued (+15)
- $9,045 collected (+$2540)
- 14 completed trainings (+4)

No Parking in the Bike Lane

Top 3 Locations:

- 9100 Galveston Rd (36)
- 900 Bastrop St (24)
- 200 N Cesar Chavez Blvd (7)

New Locations

- 4300 POLK ST
- 4500 HARDY RD
- 500 MCKINNEY ST
- 5200 HARDY RD
- 5300 POLK ST
- 600 GRAY ST

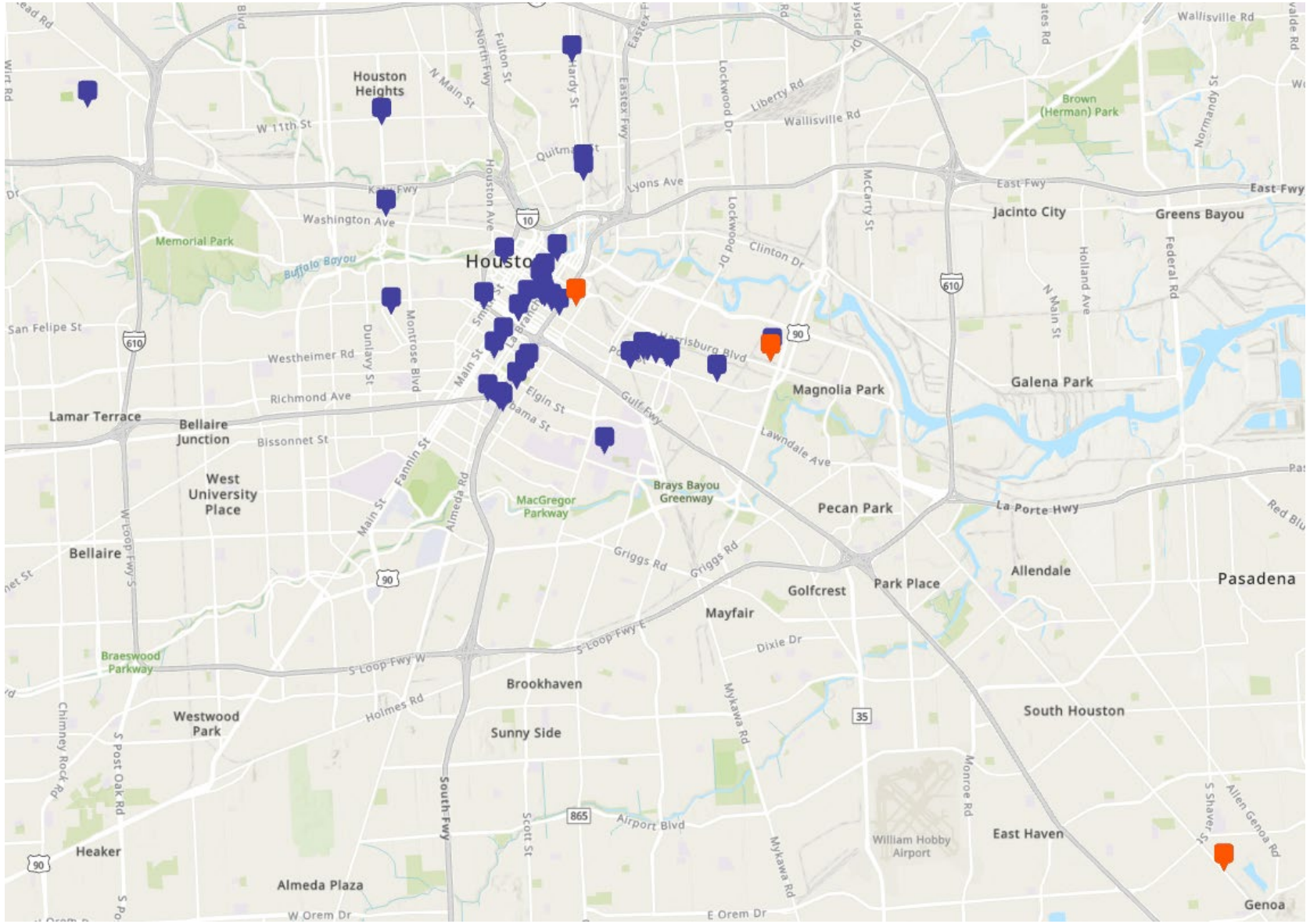

Maintenance Update

David Fields
Planning & Development

Strategic Bikeways Investments

David Fields
Planning & Development

Strategic Investments

- **Issue:** Bikeway funds currently used 100% for Prioritized Projects, which tend to be major investments. This leaves no opportunity to fund strategic opportunities.

- **Proposal:** 10% of every year's Bikeway funds be held separate from priority projects.
- Funds to be used for:
  - Spot safety improvements
  - Low-cost improvements to bring a facility up to Bike Plan standard (LC to HC)
  - Not required to be highest priority per the prioritization exercise
- For larger projects funds should be used as a match for other contributions and not to fund the whole project.

As strategic opportunities are identified, the project concept will be presented to the BAC for guidance and confirmation. If BAC supports, that will be staff's direction to implement. Once that year's funds are spent, additional proposals will be held until the following fiscal year.

Open Forum

Announcements and Events

Announcements

Sampling the City Gulfton Bike event , July 30

- Gulfton Super Neighborhood Council, Air Alliance Houston, and other partners we would like to invite the cycling community to Sampling the City Gulfton Bike event
- Sat July 30, 8:00am-10:00am
- Burnett Bayland Park, 6000 Chimney Rock Road, Houston, 77081
- More info and registration at tinyurl.com/STCgulfton



Announcements

Next Meetings

- Infrastructure Subcommittee: August 24, 2:30-4:30pm; John B. Raia Conference Room/Microsoft Teams
- Education Subcommittee: September 28, 2:30-4:30pm; John B. Raia Conference Room/Microsoft Teams
- Bicycle Advisory Committee: October 26, 2:30-4:30pm: Council Chambers/Microsoft Teams

Thank You

PLANNING & DEVELOPMENT DEPARTMENT

832-393-6600 | www.houston.tx.gov/planning