City of Houston
Bicycle Advisory Committee

PLANNING & DEVELOPMENT DEPARTMENT

HOUSTON BIKEPLAN

Meeting to be held virtually via Microsoft Office Teams
Wednesday, July 28, 2021 2:30 – 4:30pm

Call-In Option: +1 936-755-1521 **Conference ID:** 919 490 547#

Meeting Link:

For meeting documents, please visit our website

Comments received via email before 2:00pm on July 28 will be read into the record during public comment.

The public is invited to speak for up to two (2) minutes each either at the beginning of the meeting or at the end.

Agenda

Discussion Regarding the Following Items:

1. Director's Report
2. Chair's Report
3. Approval of April Minutes
4. Approval of Maintenance Report
5. Public Comment
6. Bikeway Fatalities and Serious Injuries Year-to-Date
7. Quarterly Updates
    a. Bikeways
    b. No Parking in the Bike Lane
8. Rene Gonzalez, "Wellness on Wheels"
9. 311: New System and Reporting Bikeway Issues
10. Discussion: Crosswalk Bill Outreach
11. Announcements

City of Houston
Bicycle Advisory Committee

PLANNING & DEVELOPMENT DEPARTMENT

HOUSTON BIKEPLAN

July 28, 2021

Call to Order. Chair Tom Compson called the meeting to order at 2:33pm.

Roll Call:
Tom Compson, Chair (P)
Alejandro Perez, Vice Chair (P)
Tracy Alexander (A)
Zion Escobar (P)
Adam J. Williams (A)
Sandra Rodriguez (A)
Com. Kristine Anthony-Miller (P)
Beth Martin (P)
Lisa Graiff (P)
Trevor Reichman (P)
Jessica Wiggins (P)
Yuhayna Mahmud (P)
Nick Hellyar (A)
Judith Villarreal (P)
Amar Mohite (P)
Mike VanDusen (P)
Ana Ramirez Huerta (A)
Nikki Knight (A)
Robin Holzer (P)
Veon McReynolds (P)

Ex-Officio Members:
Ian Hlavacek (A), Lauren Grove attended in his absence
David Fields (P)
Juvenal Robles (P)

1) Director's Report
   - David Fields gave the directors report and opened with a quote: "The best time to plant a tree is 30 years ago, when is the second-best time? Today." He commended the work the BAC and staff are doing on the Houston Bike Plan and said in 30 years the citizens of Houston will be grateful for the work this committee is doing today.

2) Chair's Report
   - Chair Compson gave the chair's report. Making an analogy to the USA Olympic Team, he said we too are striving for gold by making Houston a Gold level Bike Friendly City by 2027. This will only be accomplished with creating partnerships

with the City, TIRZs, TxDOT, BikeHouston, and others. The hard work is paying off.

3) Approval of April Minutes. **Motion:** Holzer. **Second:** McReynolds. **Vote:** Unanimous

4) Approval of Maintenance Report. **Motion:** Wiggins. **Second:** Holzer. **Vote:** Unanimous.

5) Public Comment.
   - Ed Pettitt: Why isn't Cleburne on the Precinct 1 list? The section between TSU and Emancipation has not broken ground yet and the sidewalks need accessible ramps.
   - Ben Peters: New cyclist in Houston and finds it hard to know where it is safe to ride. He encourages the city to have more pop-up events or have the events last for longer periods.
   - Veon McReynolds: Feels that better signage for cyclists should be posted throughout the city. Some routes require sharp turns and could use better warning.
   - Michael Morris: Second ward resident that wants to highlight areas that need improvement. Harrisburg and Drennon near the Harrisburg trail could use more stop signs and repairs to the ones that exist.

6) Bikeways Fatalities and Serious Injuries Year-to-Date, Commander Kristine Anthony Miller
   - As of 6/30/2021:
     a) 167 crashes involved bicyclists
     b) 6 bicycle fatalities: 4 daytime, 2 nighttime
   - Joe Cutrufo, Executive Director of BikeHouston, gave updates on the recent state legislative session and bicycle-related laws.

7) Quarterly Updates, Brian Smith II
   - Bikeways (notable updates)
     a) 11th St is at 60% design
     b) Lawndale is at 30% design
     c) Parker Rd is at 30% design
     d) Staff encourages the BAC and the public to visit https://www.letstalkhouston.org/mobility where we will post updates and gather feedback on bikeway projects
   - No Parking in the Bike Lane (as of 7/25/2021)
     a) 57 citations issued
     b) $3,580 in fees collected
     c) 3 completed Bicycle Friendly Driver training in lieu of fee

d) Top 3 locations (blocks): 900 Bastrop St., 200 N. Cesar Chavez Blvd., 1800 Cleburne St.
e) BAC members asked if it is possible fees collected could go back to bicycle projects. Staff will reach out to ParkHouston and ask.

8) Bikeways Prioritization, David Fields
- The 2021 bikeway prioritization work yielded three corridors for the next phase of bikeway projects:
  a) Washington-Center
  b) Irvington-Cochran
  c) Gulfton
- These corridors will be further studied for feasibility and potential routes.

9) 311 Updates, Brian Smith II
- The new 311 Service Portal is online: https://houston311.powerappsportals.us/en-US/
- A video giving a tutorial on how to report on the new system is at http://houstontx.gov/311/images/311-portal-overview.mp4
- 311 will begin developing bikeway-specific reporting categories, but in the interim report bikeway issues as street issues and include that it is a bike lane in the notes e.g., for flooding, potholes, fading marks, debris.

10) Crosswalk Bill Outreach, Chair Tom Compson
- Discussion: Is there a plan for educating law enforcement officials on the Lisa Tory Smith Act
  a) This will be included in Houston Police Department's routine legislative updates
    (i) Will also spread the word through social media

11) Announcements/Events
- 7/29, Calhoun-Griggs-MLK Presentation: Staff will present at Sunnyside Complete Communities Meeting about proposed safety improvements in the corridor. Meeting begins at 6:30pm on Microsoft Teams
- 8/25, BAC Infrastructure Subcommittee Meeting
- 9/22, BAC Education Subcommittee Meeting
- 10/27, BAC Meeting

Adjournment. There being no further business brought before the Committee, Chair Compson adjourned the meeting at 4:47pm.

Bicycle Advisory Committee

July 28, 2021

PLANNING &
DEVELOPMENT
DEPARTMENT

Mission and Vision

BAC Mission
To advise and make recommendations to the commission and the director on issues related to bicycling in the city including, but not limited to, amendments to the Bike Plan, bicycle safety and education, implementation of the Bike Plan, development of strategies for funding projects related to bicycling, and promoting public participation in bicycling.

BAC Vision
By 2027, the City of Houston will be a Safer, More Accessible, Gold Level Bike-Friendly City

Roll Call

Tom Compson, Chair

Alejandro Perez, Vice Chair

Tracy Alexander

Zion Escobar

Adam J. Williams

Sandra Rodriguez

Com. Kristine Anthony-Miller

Beth Martin

Lisa Graiff

Trevor Reichman

Jessica Wiggins

Yuhayna Mahmud

Nick Hellyar

Judith Villarreal

Amar Mohite

Mike VanDusen

Ana Ramirez Huerta

Nikki Knight

Robin Holzer

Veon McReynolds

Ian Hlavacek

David Fields

Juvenal Robles

Microsoft Teams Meeting Instructions

Microsoft Teams Meeting Instructions

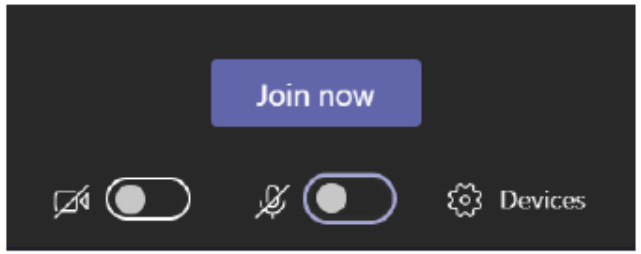

Please Remember to Stay on Mute, unless Identified by the Chair to speak

If you are connecting through the phone, please mute/unmute by pressing *6





Agenda

1. Director's Report
2. Chair's Report
3. Approval of April Minutes
4. Approval of Maintenance Report
5. Public Comment
6. Bikeway Fatalities and Serious Injuries Year-to-Date
7. Quarterly Updates
    a) Bikeways
    b) No Parking in the Bike Lane
8. Rene Gonzalez, "Wellness on Wheels"
9. 311: New System and Reporting Bikeway Issues
10. Discussion: Crosswalk Bill Outreach
11. Public Comment
12. Announcements

The public is invited to speak for up to two (2) minutes each, either at the beginning of the meeting or at the end.

Public Comment

Send **written comments** to bac@houstontx.gov by 2:00pm the day of a BAC meeting. Comments will be read aloud by staff during the meeting.

Comment by **Phone:** to join dial 936-755-1521; ID 919 490 547#. Press ***6** to unmute when called upon by the Chair

Comment via **Microsoft Teams**: Type your name and that you would like to comment

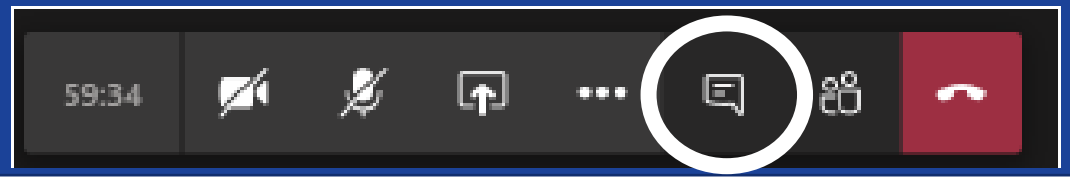

Bikeway Fatalities and Serious Injuries Year-to-Date

Commander Kristine Anthony-Miller
Houston Police Department
BAC

2021 FATALITY REPORT – YEAR TO DATE

Decedent Type	YTD 2019	YTD 2020	YTD 2021	2019-2021 % Change	2020-2021 % Change
Bicyclist	8	3	6	-25%	100%

4



2

Unit Type	Division	#	Major	Minor	Fatal	DWI	FSRA	FSGI
PEDALCYCLIST		**167**	**132**	**36**	**5**	**2**	**36**	**13**
	Downtown	9	5	4	0	0	0	3
	Central	35	22	13	0	1	4	2
	North	14	13	1	0	1	3	1
	Northwest	9	7	2	0	0	2	1
	Northeast	9	8	1	0	0	3	0
	Kingwood	8	5	3	0	0	1	1
	South Central	16	10	6	1	0	4	2
	Eastside	7	7	1	0	0	2	0
	Clear Lake	13	12	1	1	0	3	1
	Southeast	13	12	1	1	0	3	0
	Southwest	11	9	2	0	0	3	2
	South Gessner	3	3	0	0	0	1	0
	Midwest	12	12	0	2	0	5	0
	Westside	7	6	1	0	0	2	0
	North Belt	1	1	0	0	0	0	0
Total Unit Count:		**167**	**132**	**36**	**5**	**2**	**36**	**13**

- YTD stats (as of 6/30/21)
- 167 total crashes involving a pedalcyclist as one of the units
- 6 Fatals

CRASHES (PEDALCYCLIST) YTD 2021

2021 BICYCLE FATALITIES

- Ricky Ellis (1/5/21) (FSRA)
- Alfredo Rodriguez (2/7/21*)
- James Turley (4/18/21) (FSRA)
- Reynaldo Trejo (6/8/21)
- Juvenile Female (6/19/21**)
- Dylan Arana (6/28/21***) (FSRA)



Bikeway Project Updates

Brian D. Smith II
Planning & Development

Bikeway Updates

City of Houston CIP

CIP **Updated: 7/26/21**

Corridor	Mileage	Design	Construction	Notes
North Main	0.7	95% Design		Construction early spring 2021; Super Neighborhood presentation 4/22/2021; CM Cisneros CDSF
11th St	1.5	30% Design		Virtual public meeting held 12/16/2020; currently accepting public feedback on design // 11th St and Patterson St projects moving together with 60% design meeting in two weeks
Micheaux	0.4	-	-	Shared on-street bikeway part of 11th St corridor
Patterson St	0.9	In Progress		Held public stakeholder meeting 1/14/2021 // Construction summer 2021
Shepherd/Durham	1.8	95% Design		
High Star Dr	0.2			Phase 3
Hillcroft Ave	0.9	Complete	In Progress	Phase 1 (Bellaire to High Star) complete by Sep 2021
Lawndale St	1.5	30% Design		Public engagement beginning soon
Westpark	0.9	Complete		
Egbert St	0.2	90% Design		
Larkin	0.5			
Lockwood Dr	0.7	90% Design		
Westward St	0.4			
West Little York	3.4	Concept Complete		Submitted for TxDOT HSIP funding.
Quitman	0.3	In Progress		
Parker Rd	0.5	30% Design		Extent between O'Donnell and Bauman; CM Cisneros CDSF; also bikeway improvements on Clark Rd south of Parker

TOTAL MILEAGE **14.8**

Bikeway Updates

City of Houston CIP

PLANNING & DEVELOPMENT DEPARTMENT

Home | About Us | Frequently Asked Questions | Archived Projects | Participate Now | Search | Sign in | Register

Let's Talk Houston!



Let's Talk Houston

- Public Engagement
- Information on programmed and upcoming projects
- https://www.letstalkhouston.org/mobility

Mobility

The Houston region has undergone an incredible demographic transformation over the past 20 years. It faces rapid growth through 2035, adding another 3.5 million residents to the eight-county region. Harris County is expected to add two million people– the equivalent of adding a second Houston to Harris County. More than 600,000 of these new residents will be within the city limits of Houston. With this tremendous growth, the Houston region will face many transportation challenges. Mobility has been consistently ranked as a top concern by residents of the Houston region.



11th Street Bikeway

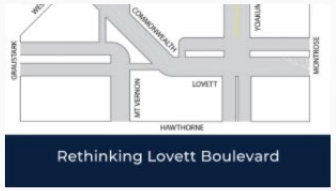

Rethinking Lovett Boulevard



NHHIP Process Update & FEIS Comment Guide



Parker Road



Lawndale St

Public engagement coming soon



Calhoun/Griggs/MLK Safety Improvements

Bikeway Updates

PCT 1

Harris County PCT 1 — **Updated: 7/15/21**

Corridor	Mileage	Design	Construction	Notes
Future Precinct 1				
Southeast/MLK	5.2	Concept Complete		Segment 1 - Calhoun Street, approaching 60% design; Segment 2 & 3 - Design Scoping
Cavalcade/Homestead	9.0	Design Ongoing		30% Design Complete
Hillcroft	3.6	Concept Complete		Feasibility Study Complete
Almeda Shared Use Path	0.9	Complete		100% Design
El Rio - El Camino	0.5	Concept Complete		In Design
Trail Fondren Diversion Channel	0.7	Concept Complete		30% Design
Preston Bikeway	1.0	Concept Ongoing		Feasibility Study Complete
CE King Trail	2.3	Design Ongoing		30% Design
Fannin/San Jacinto	5.3	Concept Ongoing		Concept Study kicked off 7/21
Cullen Blvd - UH	2.1	Complete	In Progress	Partnership with COH and UH
Blodgett/Tierwester	1.0	Complete		Phase 1 (Ennis to Scott and Tierwester) - 100% Design submitted
W. Mount Houston - W. Montgomery - TC Jester	2.6	Complete	In Progress	Awaiting Construction kick-off
Trail to Keegans Bayou	0.3	Complete	In Progress	Punch-list items; partnership with COH
Deussen Parkway	1.5	Complete	In Progress	
Funding Partnership Projects				
Montrose Bikeway & Sidewalk	9.7	Ongoing	In Progress	Feasiblity Complted on 9.7 miles; Waugh Commonwealth - Construction; Hawthorne - Woodhead 60% design with 90% design submittal expected by August 2021
Midtown - Tuam Bikeway	0.5	Design Ongoing		Partnership with COH Waterline Project
18 Miles - 2018-2021 Projects				
Lyons	0.8	Complete	Complete	
Hardy-Elysian	6.2	Complete	Complete	
Kelley	2.6	Complete	Complete	
Austin/LaBranch/Crawford	3.5	Complete	In Progress	Awaiting signal activation
Hutchins-Cleburne	1.6	Complete	Complete	
Gray	1.8	Complete	In Progress	Awaiting signal activation
Polk	1.1	Complete	Complete	
Cullen	0.5	Complete	Complete	
TOTAL MILEAGE	**64.3**			

Bikeway Updates

HPB

Houston Parks Board / Bayous — **Updated: 7/26/21**

Corridor	Mileage	Design	Permitting	Construction	Notes
Buffalo Bayou					
US 59 to Fannin	0.5	Complete	Complete	In Progress	
Hunting Bayou					
Maxey Rd to Manitou	4.0	Complete	Complete	In Progress	
Sims Bayou					
Buffalo Spdwy to Scott St	6.0	Complete	Complete	In Progress	
Glenbrook Park to Telephone Rd	1.4	Complete	Complete	In Progress	
Stuart Park to FM Law Park	3.4	Complete	In Progress		
FM Law Park to MLK	1.2	Complete	In Progress		
Brays Bayou					
Mason Park under UPRR bridge (both sides)	0.3	In Progress			
Holcombe to Stella Link (south side)	3.7	Complete	In Progress		
Stella Link to S. Rice (south side	1.1	Complete	In Progress		
S. Rice to Braeburn Glen (south side)	3.3				
Chimmney Rock to Hillcroft (north side)	1.0	In Progress			
Braeburn Glen to Eldridge	7.8	Complete	In Progress		
Halls Bayou					
Talton St to Lake Forest Park	0.4	Complete	In Progress		
Tidwell to Bretshire/Hirsh to Jensen	2.4	Complete	In Progress		
Mesa Dr to Banting St	1.1				
San Jacinto Bayou					
Woodland Hills to Ross Rd	2.6	Complete	Complete	In Progress	
White Oak Bayou					
MKT Connection	0.2	Complete	Complete		Expected construction start mid June
Extension to Jones Rd (HCFCD Project)					
Utility Corridors					
Spring Branch - Wirt to Blalock	2.5	Complete	Complete	Complete	
Spring Branch - Gessner to Agnes Moffitt	1.8	In Progress			
Sharpstown - Sands Point to Beechnut	1.8	Complete	In Progress		
TOTAL MILEAGE	**46.5**				

Bikeway Updates

METRO

METRO **Updated: 7/26/21**

Corridor	Mileage	Design Status	Construction Status	Notes
Cavalcade Phase 2	0.6	Complete	48% Complete	Construction began in February 2021
Leeland	0.8	Complete	Substantially Complete	Punch List Items remain to be addressed and TDLR inspection
Quitman	1.4	50% Complete		Partnership with COH, Harris County Pct 2. Interlocal Agreement with partners approved by METRO Board in June 2021
McGowen Bikeway	1.8	15% Complete		Main St to Scott St; Part of 54 Scott BOOST project which is a METRONext project. Dedicated on-street
TOTAL MILEAGE	**4.6**			

Bikeway Updates

Management Districts

Management Districts				Updated: 7/23/21
Corridor	**Mileage**	**Design Status**	**Construction Status**	**Notes**
Westchase MD				
Walnut Bend Ln	1.2	Complete	In Progress	Est completion September 2021
Elmside/Richmond/Woodchase	1.3	Complete	In Progress	Est completion September 2021
TOTAL MILEAGE	**2.5**			

Bikeway Updates

TIRZ

TIRZ				Updated: 7/8/21
Corridor	**Mileage**	**Design Status**	**Construction Status**	**Notes**
TIRZ 5 (MHRA)				
Shepherd Dr/Durham Dr Ph 1 (15th to I-610)	2.4	90% Design		Construction starts September // at HPW for signature
Shepherd Dr/Durham Dr Ph 2 (15th to I-10)	2.8	In Progress		Design begins May 1; expected construction Q1-Q2 FY 2023
MKT Improvements (Houston Ave to Termination)	0.1	Complete		Expected construction September
Heights (Center to IH-10)	0.4	In Progress		Also includes intersection improvements at Washington/Waugh and Washington/Center; Expected construction Q1 FY 2023
W Dallas (Dunlavy to Waugh)	0.3	90% Design		Expected construction Q1 FY 2023
W Dallas (Tirrel to Dunlavy)	0.1	90% Design		Expected construction Q1-Q2 FY 2023
W Dallas (Shepherd to Tirrel)	0.3	90% Design		Expected construction Q4 FY 2022/Q1 FY 2023
WOB Trail to Memorial (Moy St to Kansas St)	0.1	90% Design		Expected donstruction Q1 FY 2023
Downtown TIRZ				
Bagby/Dallas	0.7			
TIRZ 27 (Montrose)				
Waugh/Yoakum/Commonwealth/Lovett	2.2	Complete	In Progress	
Hawthorne/Woodhead		In Progress		
Dallas Bikeway		In Progress		Expected construction start FY 2023
Welch Stanford		In Progress		Expected construction start FY 2024
Mandell		In Progress		Expected construction start FY 2024/2025
TIRZ 17				
Briar Branch Trail	1.0	Complete	In Progress	
TIRZ 15 (EDRA)				
Bastrop Trail (McKinney to Polk)	0.2	Complete	Complete	
Bastrop Trail (Polk to Bell)	0.1	In Progress		Expected construction late FY 2022/ FY 2023
Columbia Tap (Emancipation to St. Emanuel)		In Progress		Expected construction late FY 2022/ FY 2023
TIRZ 13 (OSWRA)				
Sawyer (Washington to Memorial/Buffalo Bayou Park)	0.2	In Progress		Expected construction FY 2022
Edwards (Silver to Sawyer)	0.3	In Progress		Expected construction FY 2023
Clear Lake Water Authority				
Clear Lake Trails	3.1			
TOTAL MILEAGE	**14.3**			

Bikeway Updates

TxDOT / H-GAC

TxDOT/H-GAC TIP **Updated: 7/26/21**

Corridor	Mileage	Design Status	Construction Status	Notes
I-610 Feeder (12th to NW Transit Center)	0.5			Design start forthcoming, HPW asked for pause
Trail Connection (MKT to WOB Trail)		Complete	Awaiting construction	Projected award date: Jul 28
I-10 (Cohn to Westcott)	0.4	Awaiting Permit		Design/documentation submitted for permit to construct under the railroad
East Fwy/Federal/Maxey	2.2	Complete	In Progress	Almost finalized
TOTAL MILEAGE	**3.1**			

Bikeway Updates - Prioritization

David Fields
Planning & Development

City of Houston Bikeways

Washington – Center Corridor

- Priority 1
- Priority 2, 3, 4
- Existing Bikeways
- Programmed Bikeways

A: Washington-Center

B: Create a N-S Connection
-Studemont/Studewood
-Sawyer-Silver

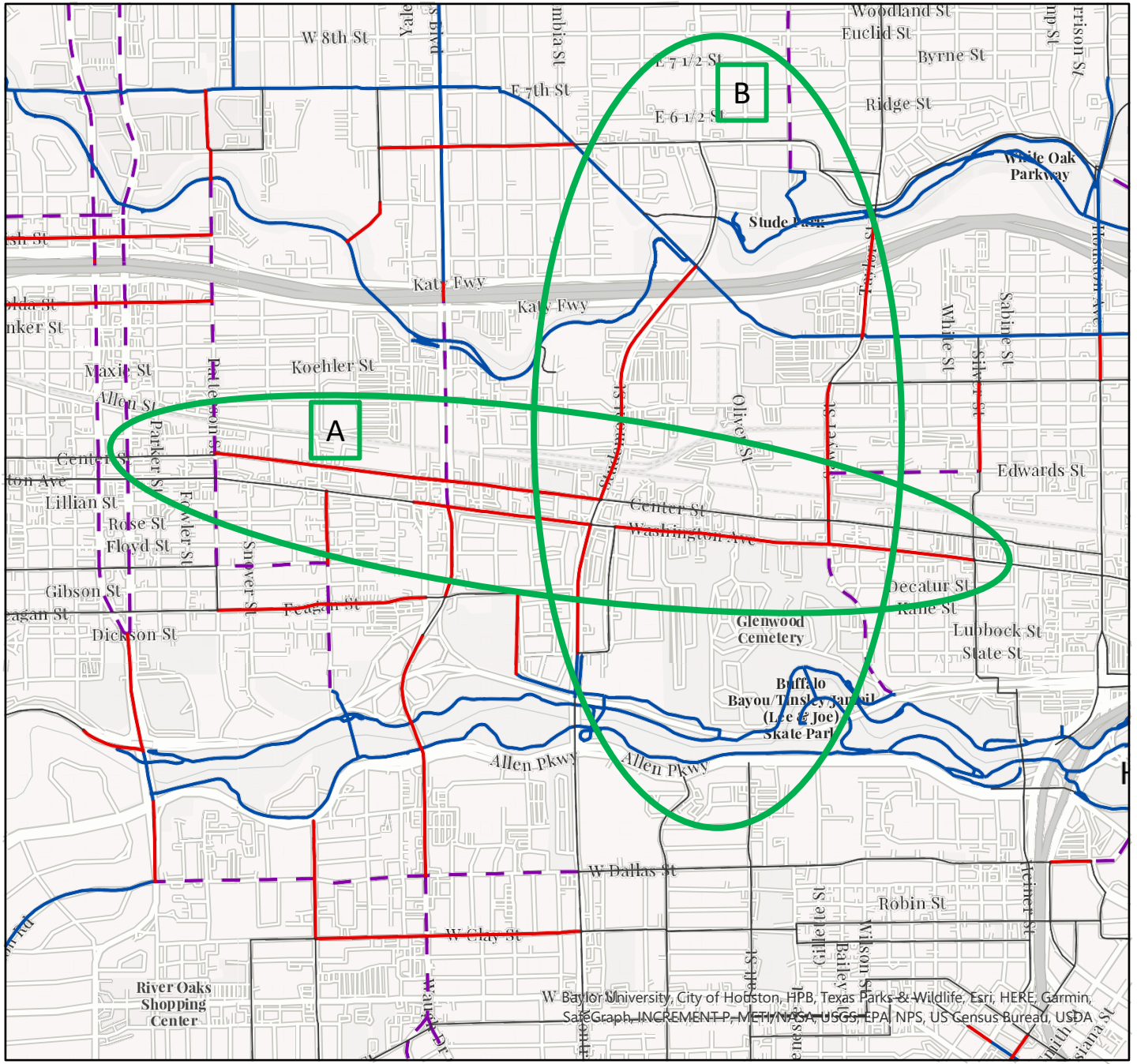

0 0.07 0.15 0.3 Miles

Version Date: 7/21/2021

This map is made available for reference purposes only and should not be substituted for a survey product. The City of Houston will not accept liability of any kind in conjunction with its use.

PLANNING & DEVELOPMENT DEPARTMENT

City of Houston Bikeways

Irvington-Cochran Corridor

- Priority 1
- Priority 2, 3, 4
- Existing Bikeways
- Programmed Bikeways

A: Irvington-Cochran

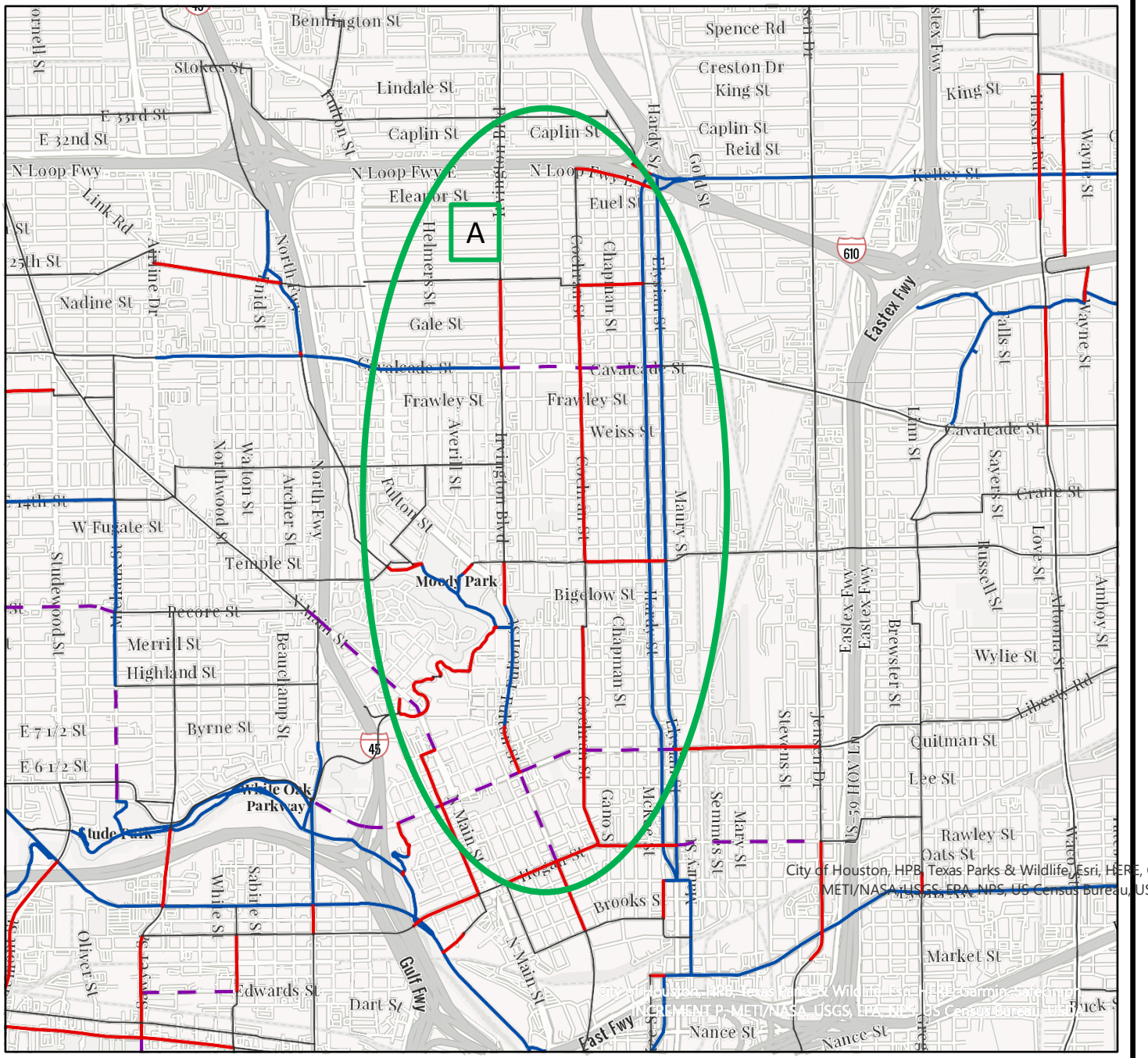

0 0.13 0.25 0.5 Miles

Version Date: 7/21/2021

This map is made available for reference purposes only and should not be substituted for a survey product. The City of Houston will not accept liability of any kind in conjunction with its use.

PLANNING & DEVELOPMENT DEPARTMENT

City of Houston, HPB, Texas Parks & Wildlife, Esri, HERE, Garmin, SafeGraph, INCREMENT P, METI/NASA, USGS, EPA, NPS, US Census Bureau, USDA

City of Houston Bikeways

Gulfton

- Priority 1
- Priority 2, 3, 4
- Existing Bikeways
- Programmed Bikeways

A: Bellaire-Dashwood

B: Hillcroft Park&Ride Connection

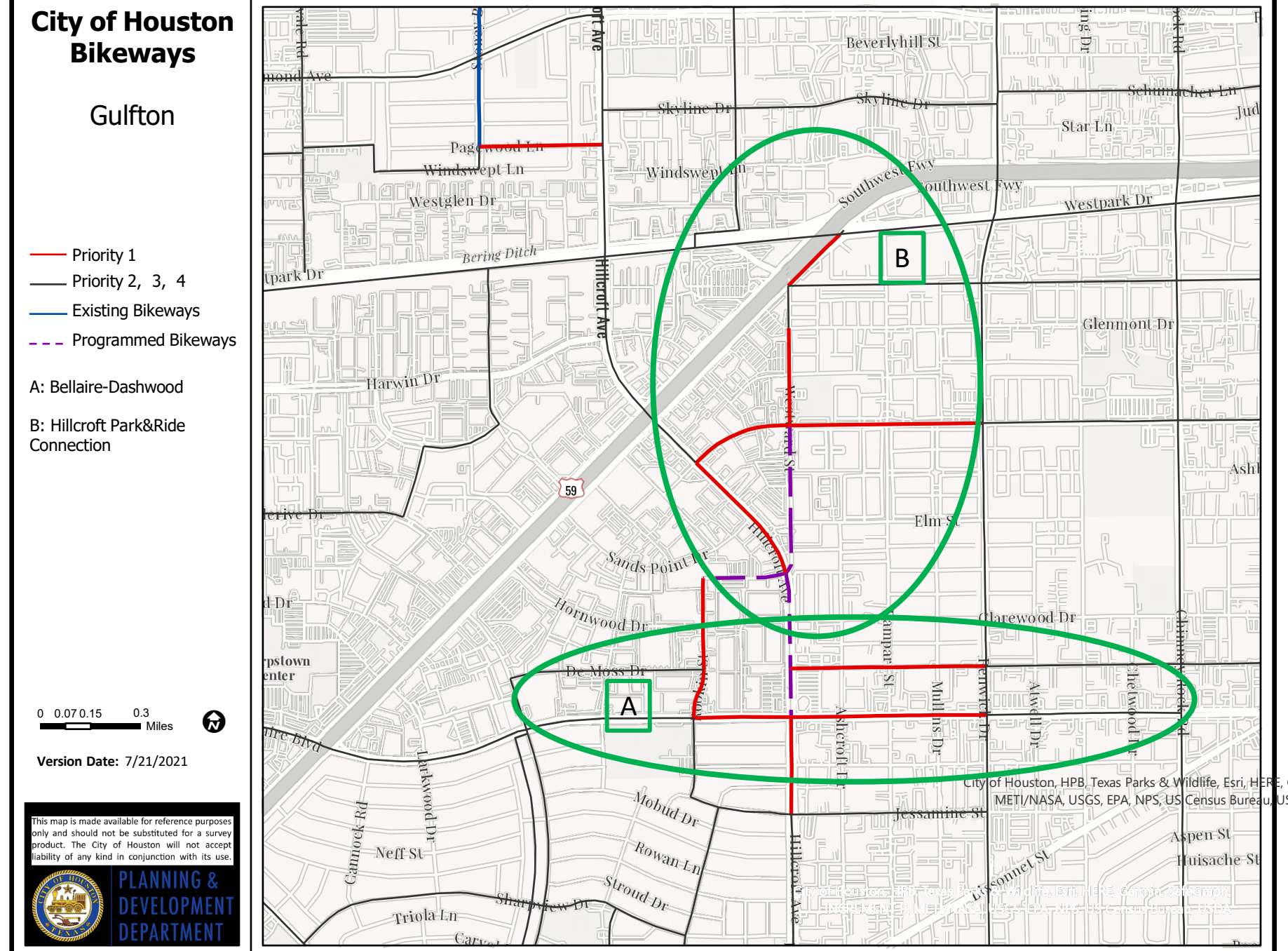

0 0.07 0.15 0.3 Miles

Version Date: 7/21/2021

This map is made available for reference purposes only and should not be substituted for a survey product. The City of Houston will not accept liability of any kind in conjunction with its use.

PLANNING & DEVELOPMENT DEPARTMENT

City of Houston, HPB, Texas Parks & Wildlife, Esri, HERE, Garmin, SafeGraph, INCREMENT P, METI/NASA, USGS, EPA, NPS, US Census Bureau, USDA

No Parking in the Bike Lane Updates

Brian D. Smith II
Planning & Development

No Parking in the Bike Lane

As of July 25, 2021:

- 57 citations issued (+19)
- $3,580 collected (+2,280)
- 3 completed trainings (+1)

No Parking in the Bike Lane

Top 3 Locations:

- 900 Bastrop St (13)
- 200 N Cesar Chavez Blvd (7)
- 1800 Cleburne St (3)

9 New Locations along Austin St, Elysian St, Cleburne St, Hutchins St, Polk St, Gray St

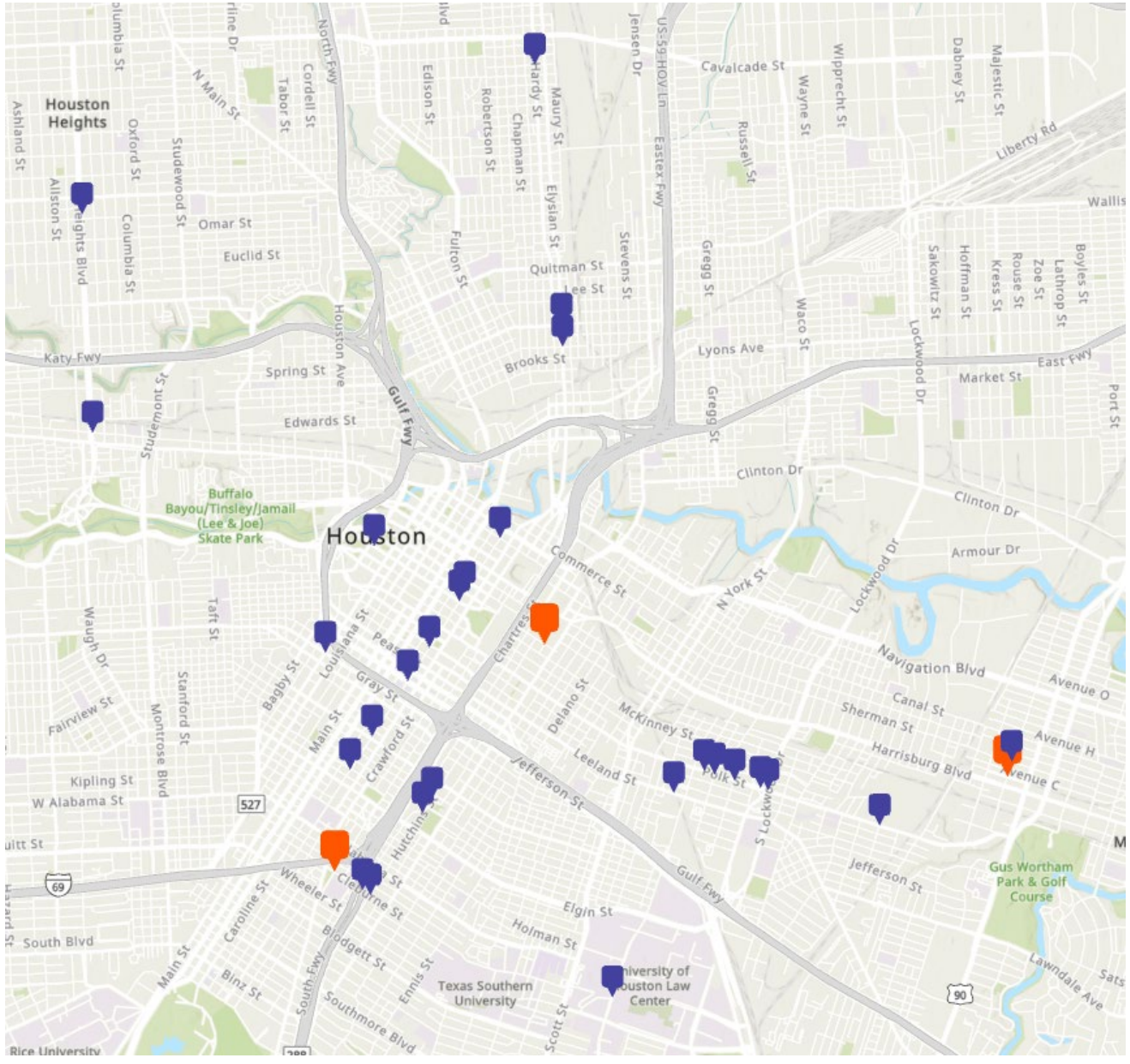

Wellness on Wheels

Rene Gonzalez

Wellness on Wheels

Wellness On Wheels (WOW) is a wellness program supported by Communities In Schools of Houston which focuses on assisting at risk students experiencing mental health challenges, through conventional therapy along with adventure therapy and cycling.



HAPPINESS
IS A BICYCLE RIDE AWAY



FB: @Wellnezz On Wheels / IG: Wellonwheels2020
Donation always appreciated
Monetary donation: https://donorbox.org/cis-milby-wow

Wellness on Wheels



Wellness on Wheels



Wellness on Wheels



Wellness on Wheels



Wellness on Wheels



Wellness on Wheels



Wellness on Wheels



Wellness on Wheels



Wellness on Wheels



Wellness on Wheels



Wellness on Wheels



Wellness on Wheels



Wellness on Wheels



Wellness on Wheels



311: New System and Reporting Bikeway Issues

Discussion: Crosswalk Bill Outreach

Tom Compson
Chair, BAC

Agenda

1. Director's Report
2. Chair's Report
3. Approval of April Minutes
4. Approval of Maintenance Report
5. Public Comment
6. Bikeway Fatalities and Serious Injuries Year-to-Date
7. Quarterly Updates
    a) Bikeways
    b) No Parking in the Bike Lane
8. Rene Gonzalez, "Wellness on Wheels"
9. 311: New System and Reporting Bikeway Issues
10. Discussion: Crosswalk Bill Outreach
11. Public Comment
12. Announcements

The public is invited to speak for up to two (2) minutes each, either at the beginning of the meeting or at the end.

Public Comment

Send **written comments** to bac@houstontx.gov by 2:00pm the day of a BAC meeting. Comments will be read aloud by staff during the meeting.

Comment by **Phone:** to join dial 936-755-1521; ID 919 490 547#. Press ***6** to unmute when called upon by the Chair

Comment via **Microsoft Teams**: Type your name and that you would like to comment

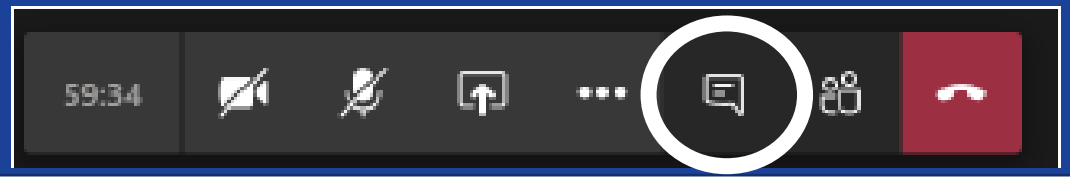

Announcements

Calhoun-Griggs-MLK Safety Improvements

- Staff will facilitate discussion during Sunnyside Complete Communities Meeting
- Thurs 7/29, 6:30pm
- www.bit.ly/2T34AmM

JOIN US FOR...

CALHOUN-GRIGGS-MLK SAFETY IMPROVEMENTS

SUNNYSIDE COMPLETE COMMUNITIES MEETING



Thursday July 29, 2021 | 6:30 PM

Microsoft Teams Live Event

Join us at the Sunnyside Complete Communities meeting where where we will discuss proposed safety improvements on the Calhoun-Griggs-MLK corridor.

Join Live Event link: www.bit.ly/2T34AmM

Have a question?
Visit: www.LetsTalkHouston.org/mobility/calhoun-griggs-mlk
Phone: 832-395-2700

Announcements

Next Meetings

- Infrastructure Subcommittee: August 25, 2:30-4:30pm
- Education Subcommittee: September 22, 2:30-4:30pm
- Bicycle Advisory Committee: October 27, 2:30-4:30pm

Thank You

PLANNING & DEVELOPMENT DEPARTMENT

832-393-6600 | www.houston.tx.gov/planning