

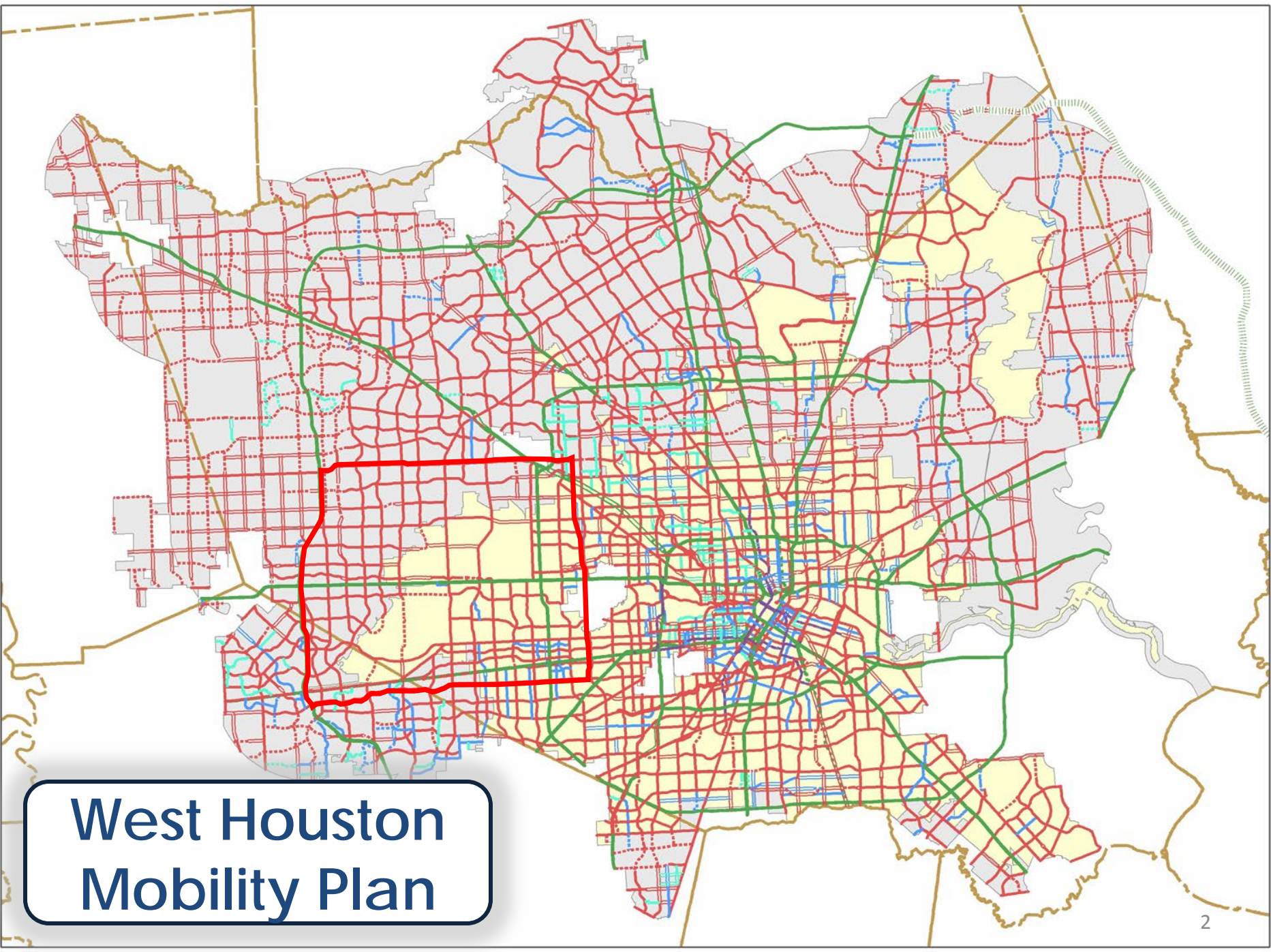
I-1 to I-40:

West Houston Mobility Plan & Westchase Mobility Plan

COH Planning & Development Dept.



PLANNING &
DEVELOPMENT
DEPARTMENT



West Houston Mobility Plan

Background & Funding Partners

**west
houston**
MOBILITY PLAN



OCTOBER 2015



**PLANNING &
DEVELOPMENT
DEPARTMENT**

Key Stakeholders



PLANNING &
DEVELOPMENT
DEPARTMENT

The need for a West Houston Mobility Plan

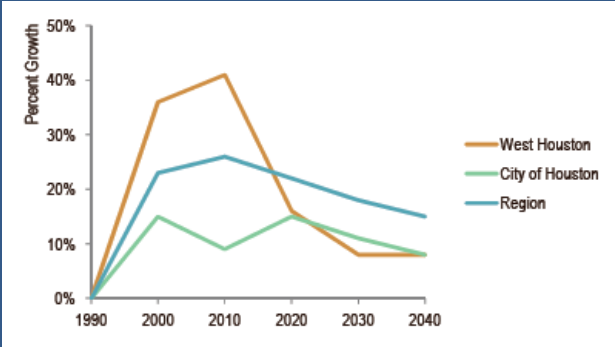
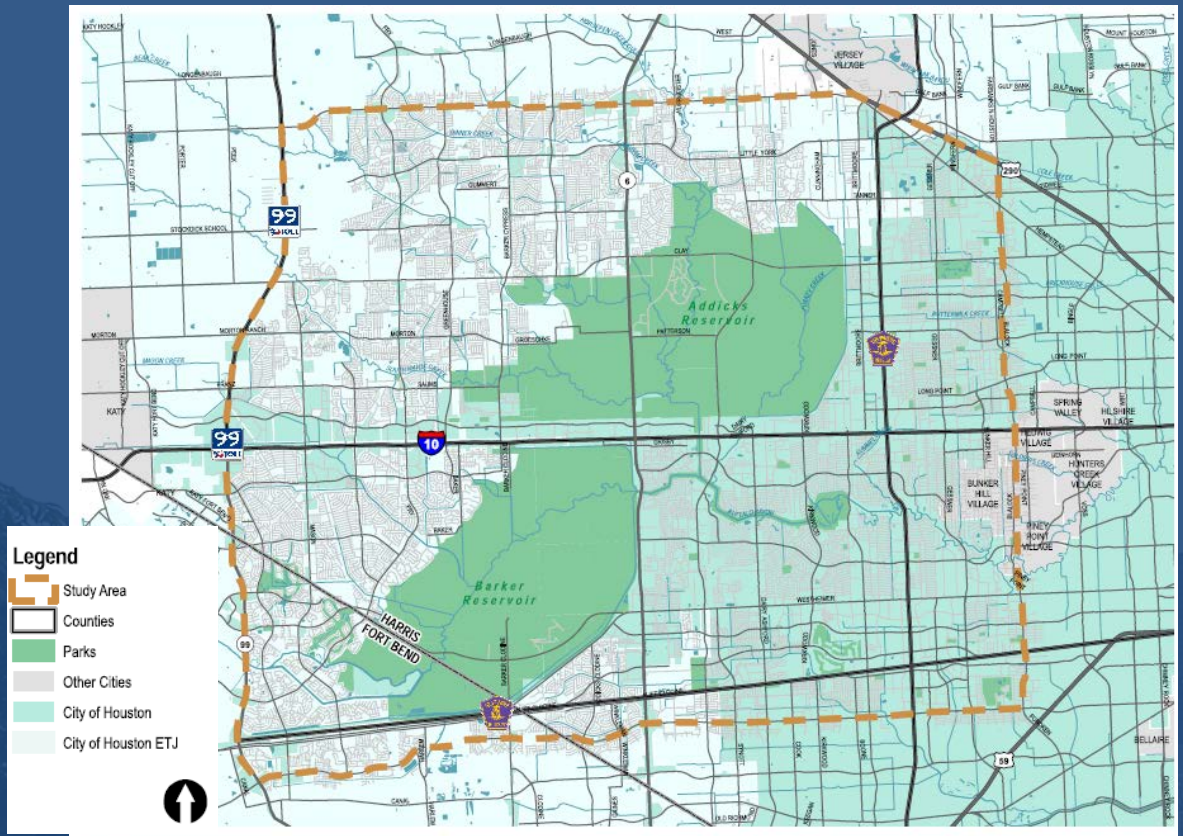


Figure 2.3 Population Growth Percentage

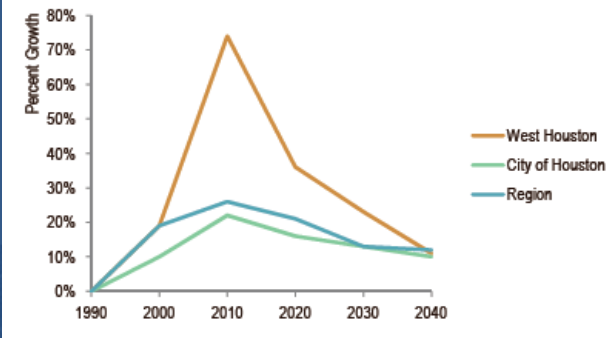


Figure 2.4 Job Growth Percentage



PLANNING & DEVELOPMENT DEPARTMENT

Plan Goals

- Vision , growth projections, & development scenarios
- Improve mobility for all transportation modes
- Maximize multi-modal access
- Develop a plan to guide transportation investment
- Develop transportation recommendations

Memorial City Mall along Interstate 10 in the Memorial Management District



**PLANNING &
DEVELOPMENT
DEPARTMENT**

Public Engagement



Attendees at Public Meeting #1



Photo Credit: Public Meeting/Houston Chron



west houston MOBILITY PLAN

HOW CAN WE reduce traffic and commuting times in West Houston?

PUBLIC MEETING

TUESDAY, OCT 15
6-8 PM
Presentation at 7 PM

West Elementary
207 Ardmore Rd.
Houston, Texas 77075

JOIN US FOR A COMMUNITY CONVERSATION about how to improve streets, transit services, and bicycle and pedestrian systems at the Greater West Houston Subregional Planning Institute's first public meeting! Meeting attendees will help the Houston-Galveston Area Council (HGAC) in a comprehensive transportation study of their Houston. Your input will help:

- Identify strategies to protect environmentally sensitive areas and green spaces.
- Identify opportunities to improve both short and long-term mobility in the study area.

For more information:
Phone: 281-261-2200
City and area: 281-261-2200
Email: info@westhouston.gov

Can't attend the meeting?
We'll have a virtual meeting on the same date. Register for the virtual meeting at: www.westhouston.gov

Present Systems:
- Light Rail
- Streetcar
- Rapid Rail
- Light Rail
- Streetcar
- Rapid Rail
- Light Rail
- Streetcar
- Rapid Rail

Present Systems:
- Light Rail
- Streetcar
- Rapid Rail
- Light Rail
- Streetcar
- Rapid Rail

Present Systems:
- Light Rail
- Streetcar
- Rapid Rail
- Light Rail
- Streetcar
- Rapid Rail

Present Systems:
- Light Rail
- Streetcar
- Rapid Rail
- Light Rail
- Streetcar
- Rapid Rail

west houston MOBILITY PLAN

¿Cómo podemos reducir el tráfico y ahorrar tiempo en el Oeste de Houston?

REUNIÓN PÚBLICA

Martes, 13 de octubre
6-8 PM
Presentación a las 7 PM

West Elementary
207 Ardmore Rd.
Houston, Texas 77075

ACUDE A UNA REUNIÓN COMUNITARIA sobre cómo mejorar las calles, el transporte público y las rutas para bicicletas y peatones de la Incursión de Planificación Subregional del Oeste de Houston!

Los personal comunitario ayudará al Consejo del Área de Houston-Galveston (HGAC) en un estudio integral de transporte del Oeste de Houston. Su participación nos ayudará a:

- Identificar oportunidades para mejorar la movilidad e corte y largo plazo en el área.

Para más información:
Phone: 281-261-2200
City and area: 281-261-2200
Email: info@westhouston.gov

¿No puede asistir a la reunión comunitaria?
Tendremos una reunión virtual el mismo día. Regístrese para la reunión virtual en: www.westhouston.gov

Presentes del sistema:
- Ferrocarril ligero
- Tranvía
- Ferrocarril rápido
- Ferrocarril ligero
- Tranvía
- Ferrocarril rápido

Presentes del sistema:
- Ferrocarril ligero
- Tranvía
- Ferrocarril rápido
- Ferrocarril ligero
- Tranvía
- Ferrocarril rápido

Presentes del sistema:
- Ferrocarril ligero
- Tranvía
- Ferrocarril rápido
- Ferrocarril ligero
- Tranvía
- Ferrocarril rápido

west houston MOBILITY PLAN

Home About the Study Meeting Materials Contact Us

Final Public Meeting on December 18, 2014!

Posted on **December 2, 2014**

The Houston-Galveston Area Council will hold the fourth and final public meeting for the Greater West Houston Mobility Study will be held on Thursday December 18, 2014 at Maurice Wolfe Elementary School starting at 6:00 PM. During this meeting the proposed study recommendations will be presented for public review and comment. Recommendations will cover changes to the City of Houston Major Thoroughfare Plan, addition and/or expansion of transit services and other alternative transportation modes, bicycle and pedestrian improvements, and government policy changes needed to facilitate implementation.

Public Meetings

Plan Webpage



**PLANNING &
DEVELOPMENT
DEPARTMENT**

Plan Results



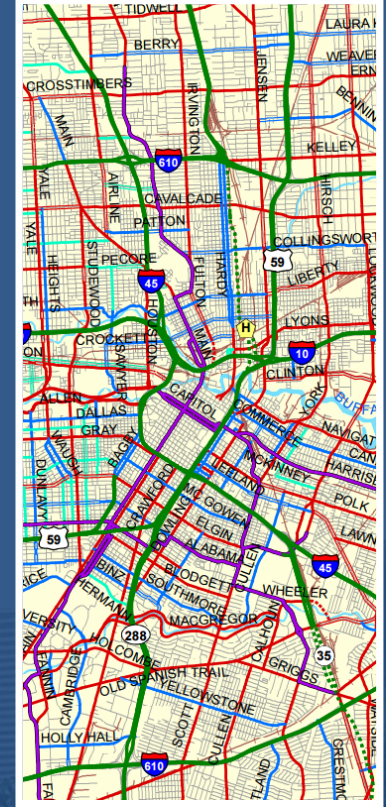
Roadway projects



Bike/ped. connections



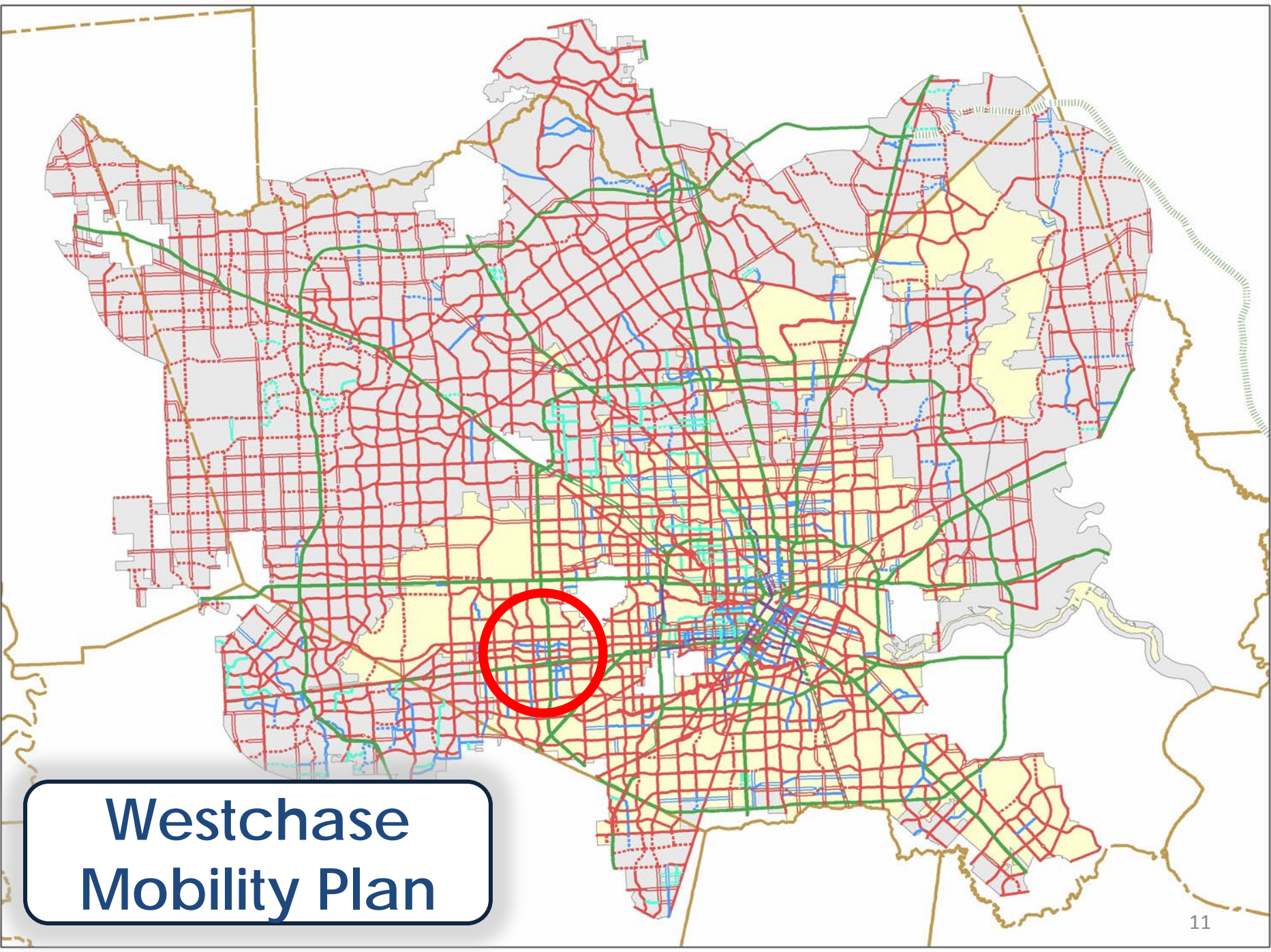
Transit service



Policies
(Including MTFP)




PLANNING &
DEVELOPMENT
DEPARTMENT

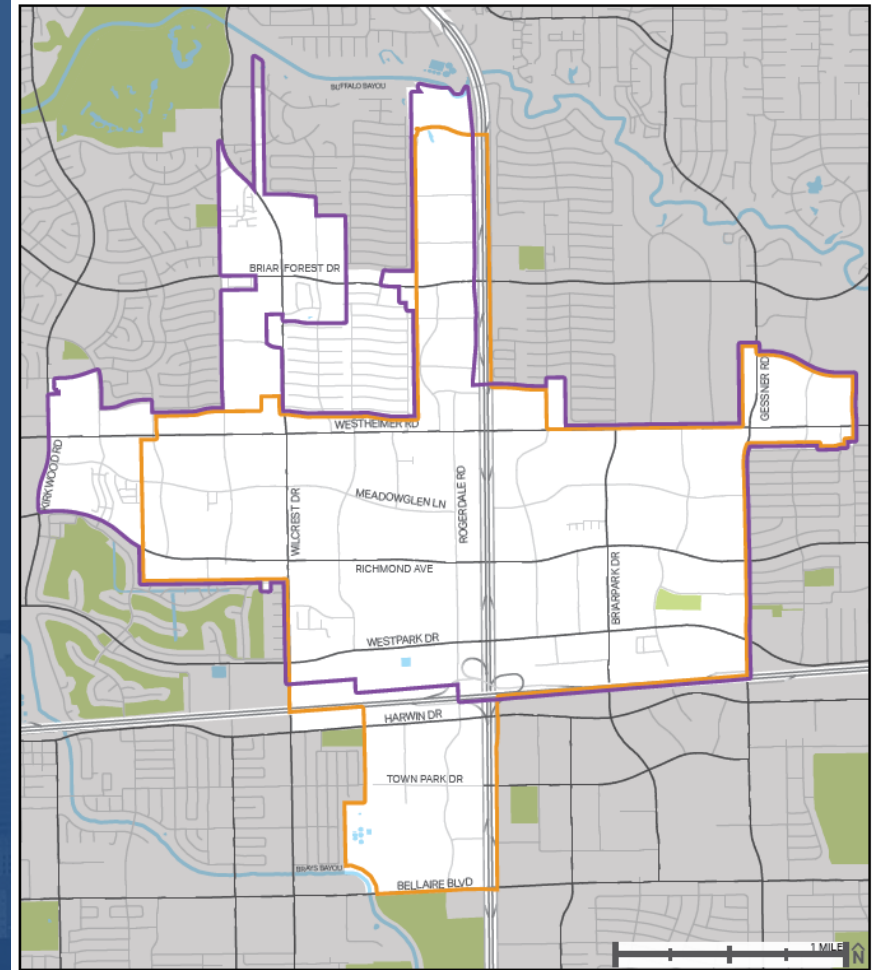


**Westchase
Mobility Plan**

Study Area and Background



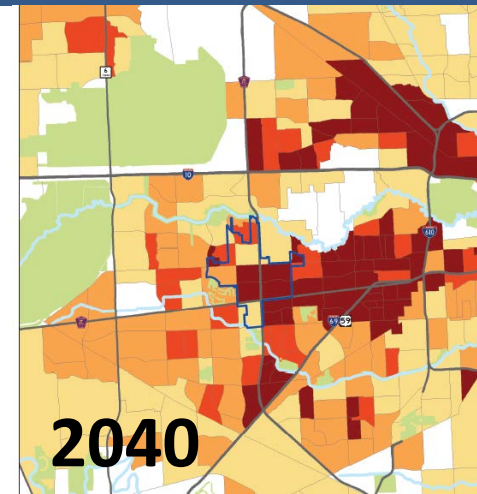
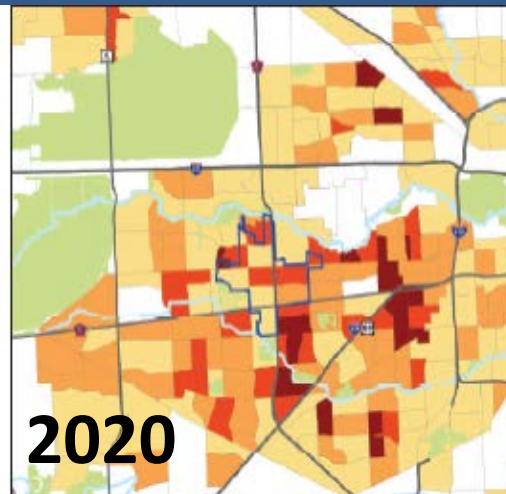
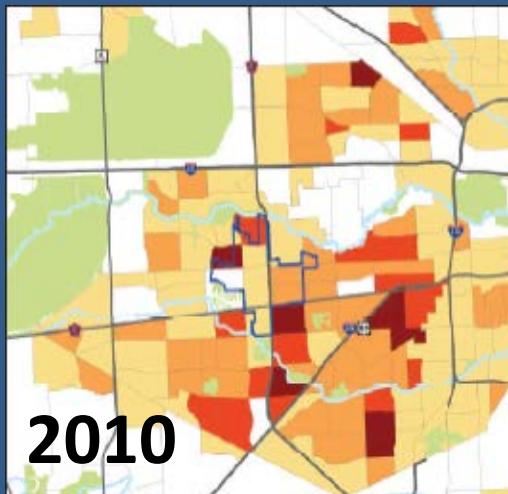
- Study completed for Westchase District
- Update to previous Mobility Plan (2001)
- Study began in March 2016



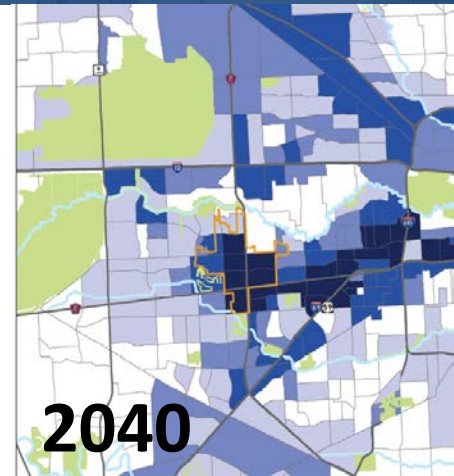
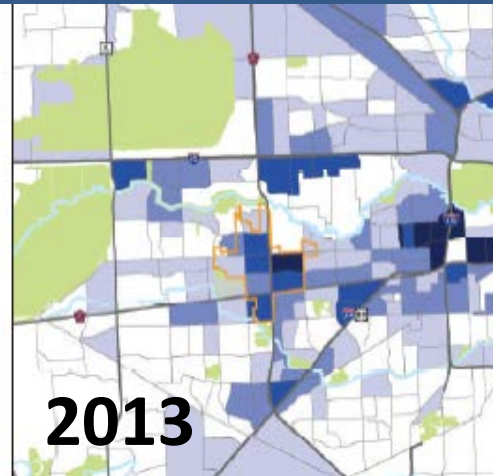
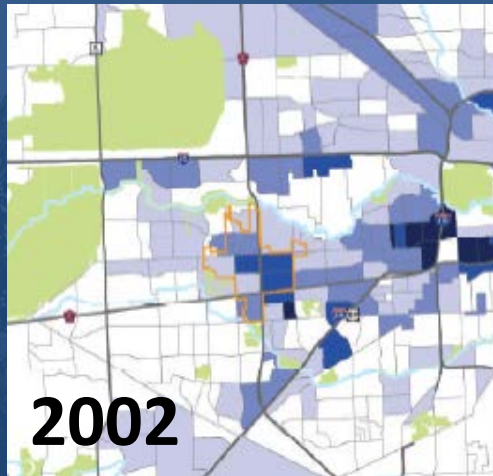
**PLANNING &
DEVELOPMENT
DEPARTMENT**

Need for Westchase Mobility Plan

Population
Density



Employment
Density



PLANNING &
DEVELOPMENT
DEPARTMENT

Westchase Mobility Plan Goals

1

Promote great street designs that provide safe, efficient, and accessible transportation choices for all.

2

Increase the District's multimodal choices.

3

Improve regional connectivity and address critical bottlenecks to and from the District.

4

Encourage walkable (re)development that supports the District's vision of being West Houston's Downtown.

5

Coordinate planning efforts between agencies to fund and implement prioritized projects.



Steering Committee



Property owners

Businesses

Residents



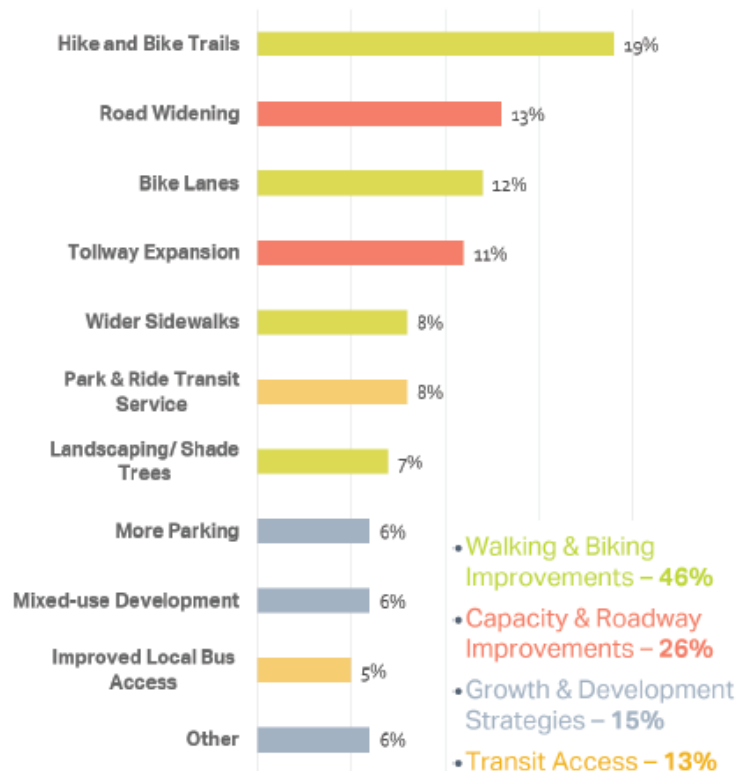
PLANNING &
DEVELOPMENT
DEPARTMENT

Public Engagement



Public Survey

"What transportation and land use topics would you like Westchase District to explore?"



**PLANNING &
DEVELOPMENT
DEPARTMENT**

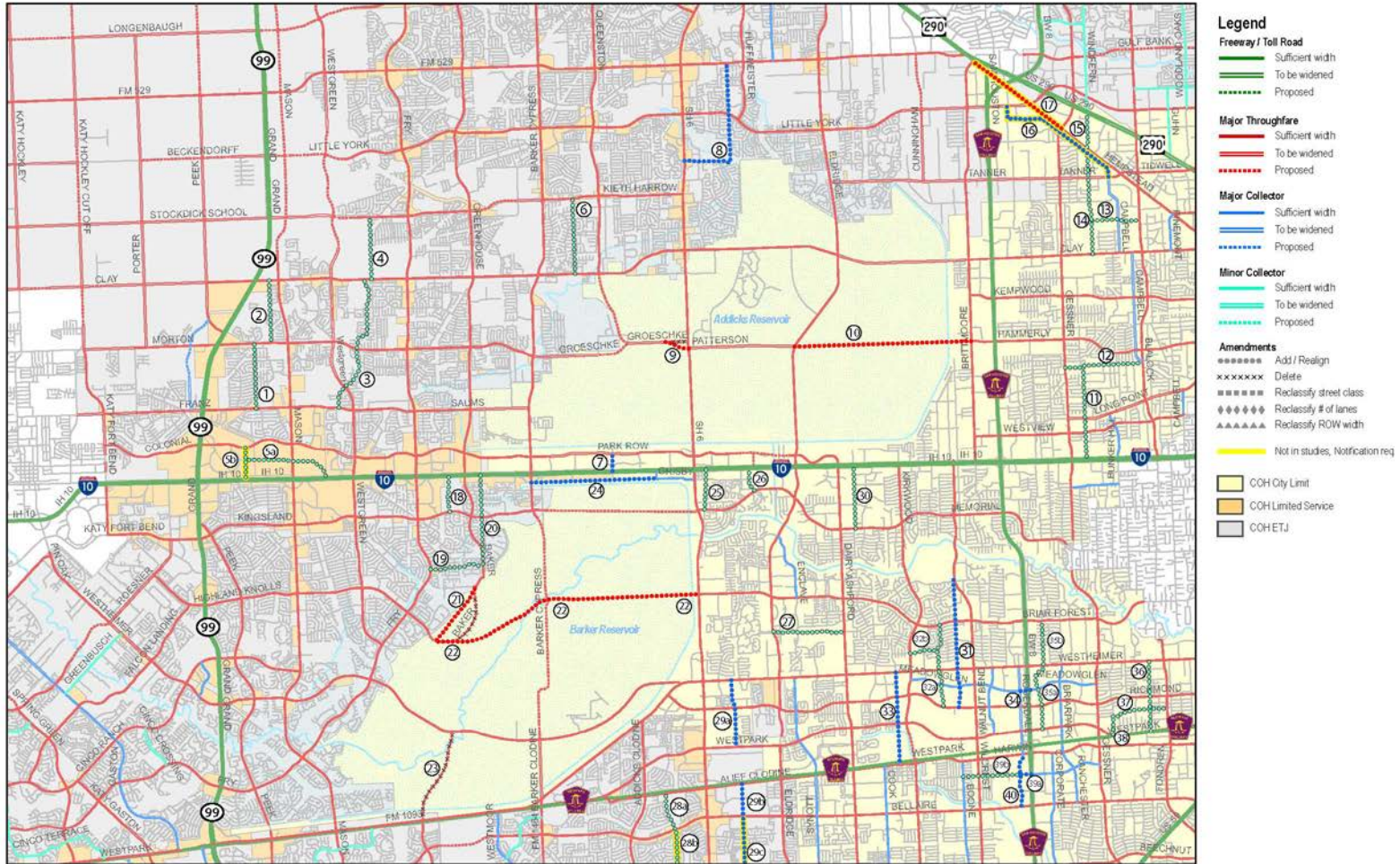
Plan Results

Identified improvement opportunities for:

- Street/corridor re-design (typical cross sections)
- Bike network & bike share
- Pedestrian realm
- Transit service (local, commuter, high-capacity)
- Roadway bottlenecks
- Future development guidelines, transit/trail-oriented development
- Future street grid connections
- **MTFP amendments**



MTFP Amendments for consideration



West Houston Mobility Plan & Westchase Mobility Plan | MTFP Amendments



**PLANNING &
DEVELOPMENT
DEPARTMENT**