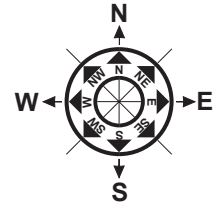
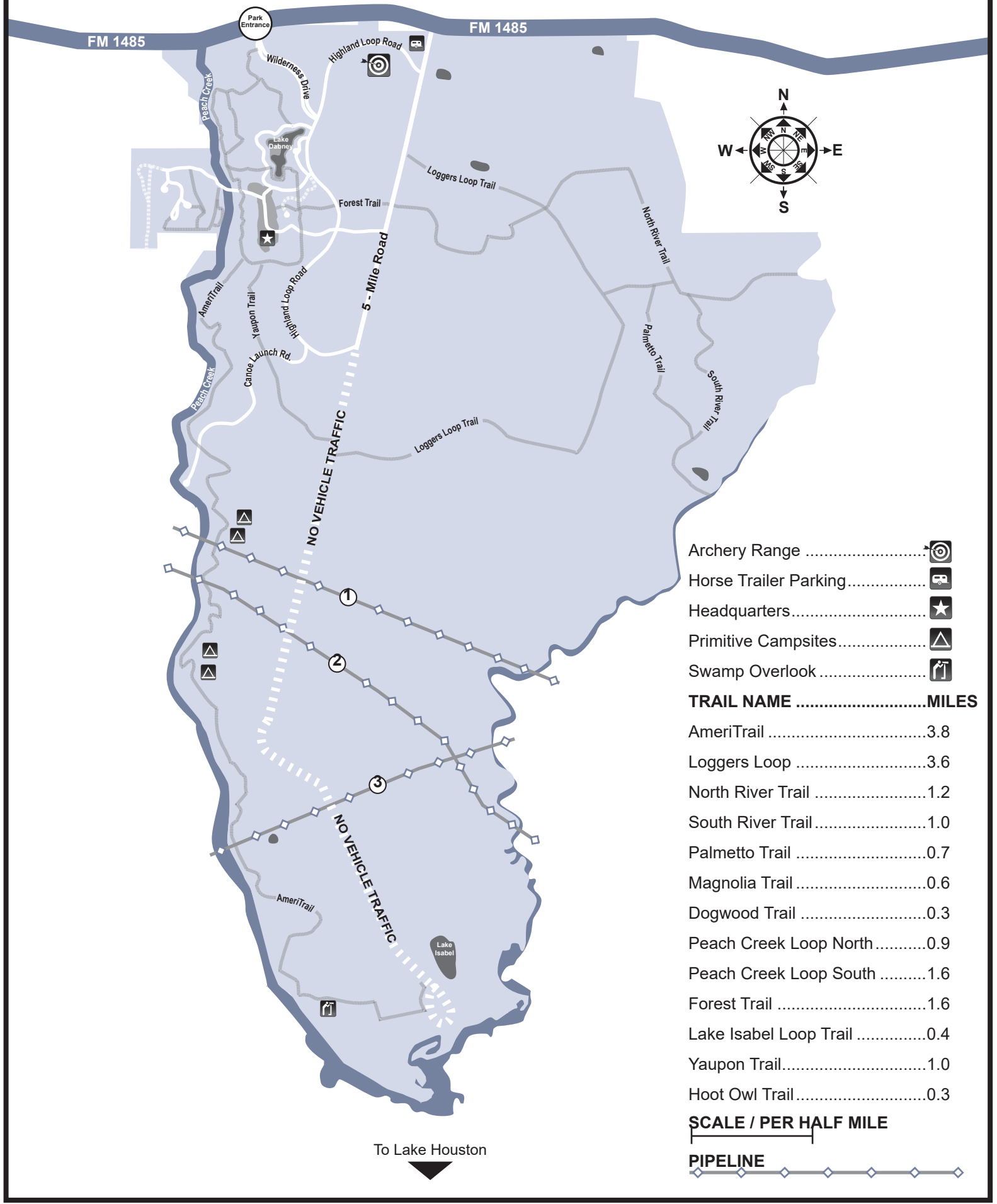


Lake Houston Wilderness Park Trail Map



- Archery Range
 - Horse Trailer Parking
 - Headquarters
 - Primitive Campsites
 - Swamp Overlook
- | TRAIL NAME | MILES |
|------------------------------|-------|
| AmeriTrail | 3.8 |
| Loggers Loop | 3.6 |
| North River Trail | 1.2 |
| South River Trail | 1.0 |
| Palmetto Trail | 0.7 |
| Magnolia Trail | 0.6 |
| Dogwood Trail | 0.3 |
| Peach Creek Loop North | 0.9 |
| Peach Creek Loop South | 1.6 |
| Forest Trail | 1.6 |
| Lake Isabel Loop Trail | 0.4 |
| Yaupon Trail | 1.0 |
| Hoot Owl Trail | 0.3 |

SCALE / PER HALF MILE



To Lake Houston



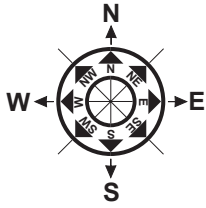
Lake Houston Wilderness Park

25840 FM 1485 | New Caney, Texas 77357

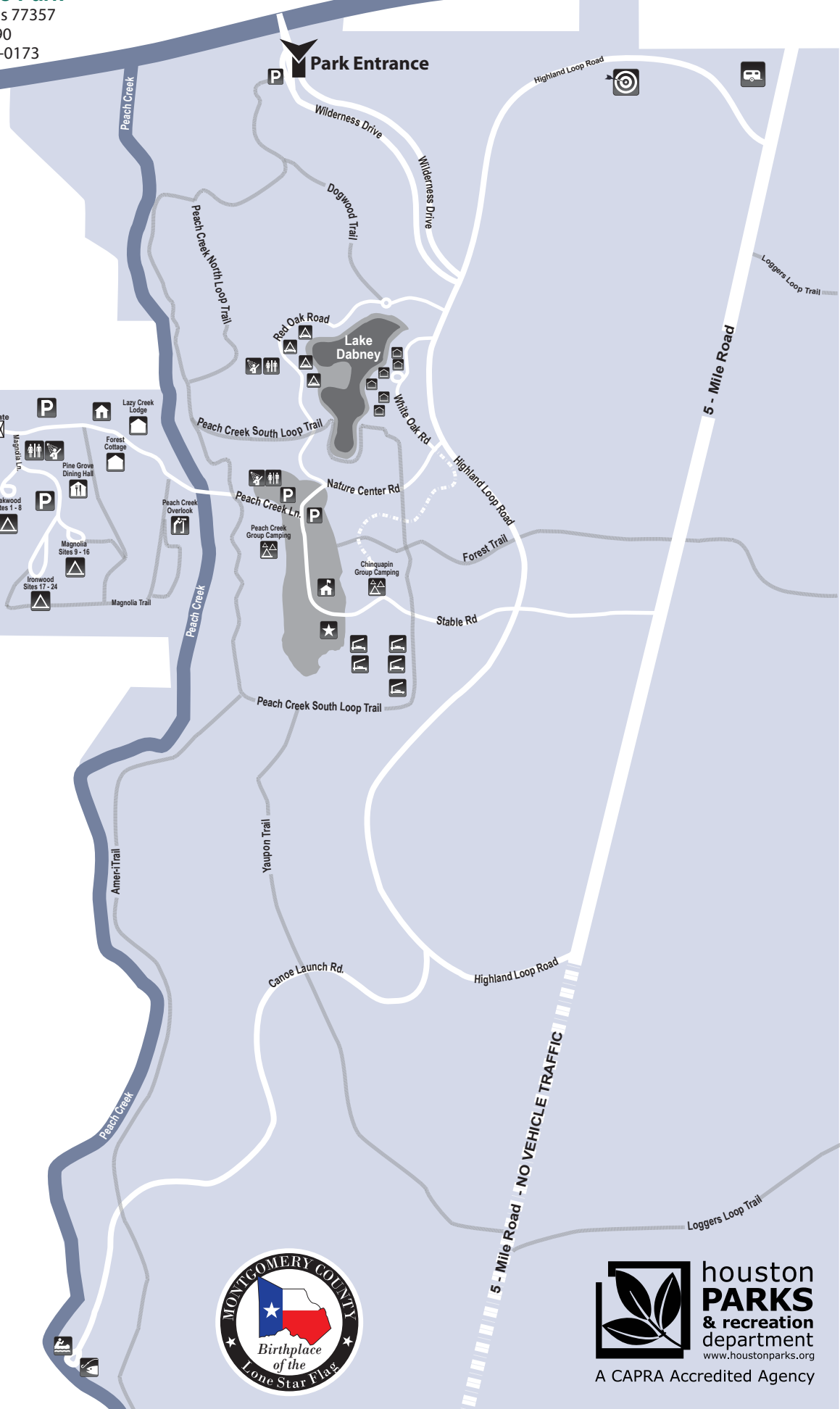
Reservations: (832) 395-7690

LHWP Nature Center: (281) 354-0173

FM 1485



- Archery Range
- Horse Trailer Parking
- Headquarters
- Primitive Campsites
- Nature Center
- Restrooms
- Parking
- Dining Hall
- Cabins
- Showers
- Lodge & Cottage
- Overlook
- Park Residence
- Screened Shelters
- Group Camp Sites
- Camp Site
- Lake Side A-Frames
- Horse Trailer Parking
- Canoe Launch
- Fishing Site



A CAPRA Accredited Agency