




8419 Sunnyhill St Utility

Legend







Stormwater Utilities

Stormdrain Network Structures




-  Detention Pond
-  Pump Station
-  Virtual Junction

Stormdrain Network Structure Labels

Stormdrain Fittings

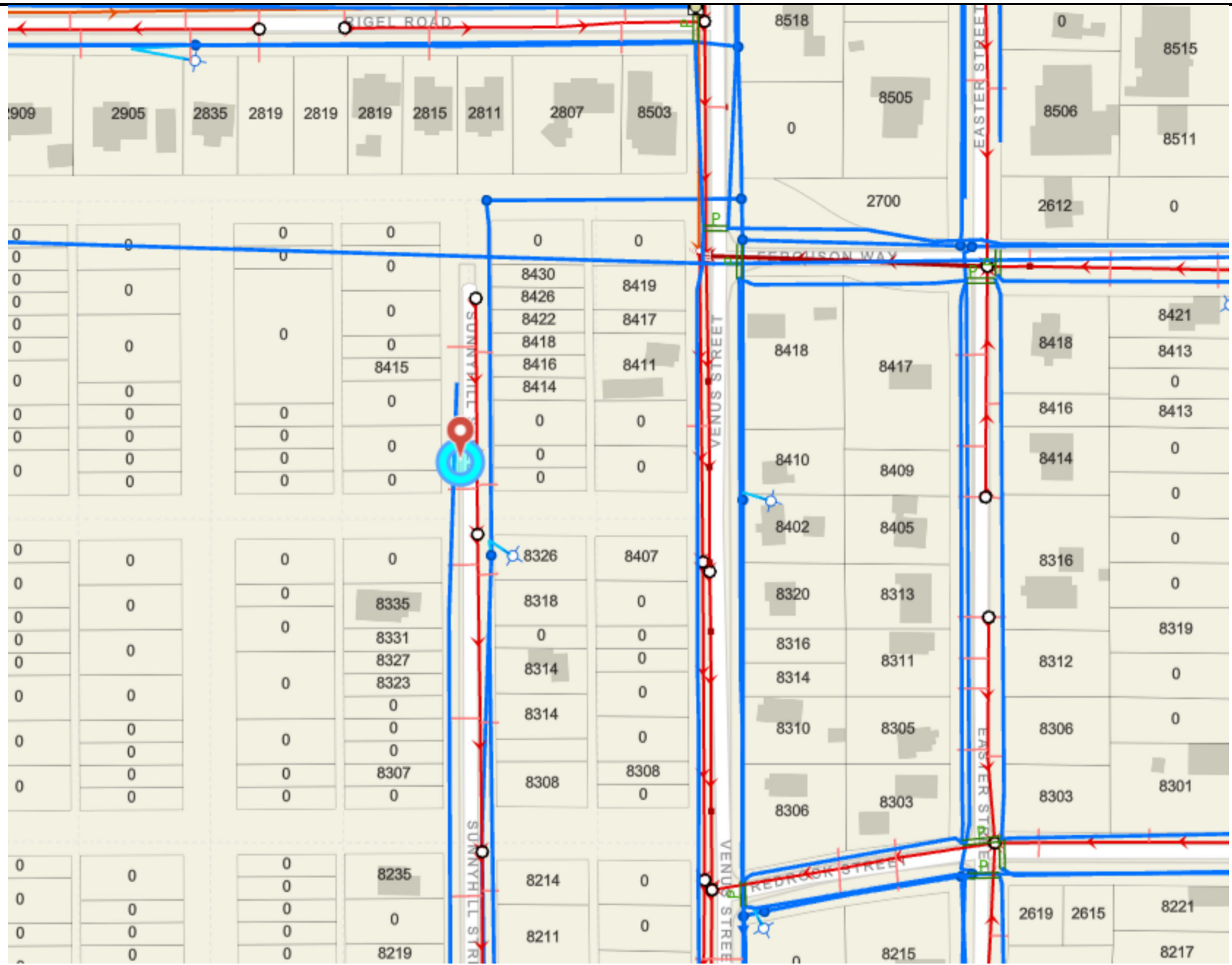
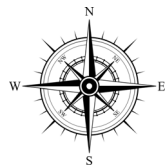
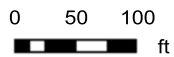
-  Drain Node
-  Other
-  Plug
-  Reducer
-  Safety End Treatment
-  Storm Interconnect

Stormdrain Discharge Points

-  Outfall
-  Outfall with BFP
-  Roadside Discharge Point

Stormdrain Inlets

- 



The following data sets were generated by and for the Houston Public Works Department. The asset information within this map are continually being updated, refined and are being provided to your organization for official use only and remains the property of the Houston Public Works Department. Providing this document to you does not constitute a release under the Freedom of Information Act (5 U.S.C. [section] 552), and due to the sensitivity of the information, this document must be appropriately safeguarded. PLEASE NOTE that these data sets are NOT intended to be used as an authoritative public record for any geographic location or as a legal document and have no legal force or effect. Users are responsible for checking the accuracy, completeness, currency and/or suitability of these datasets themselves. The Department makes no representation, guarantee or warranty as to the accuracy, completeness, currency, or suitability of these datasets, which are provided "AS IS"