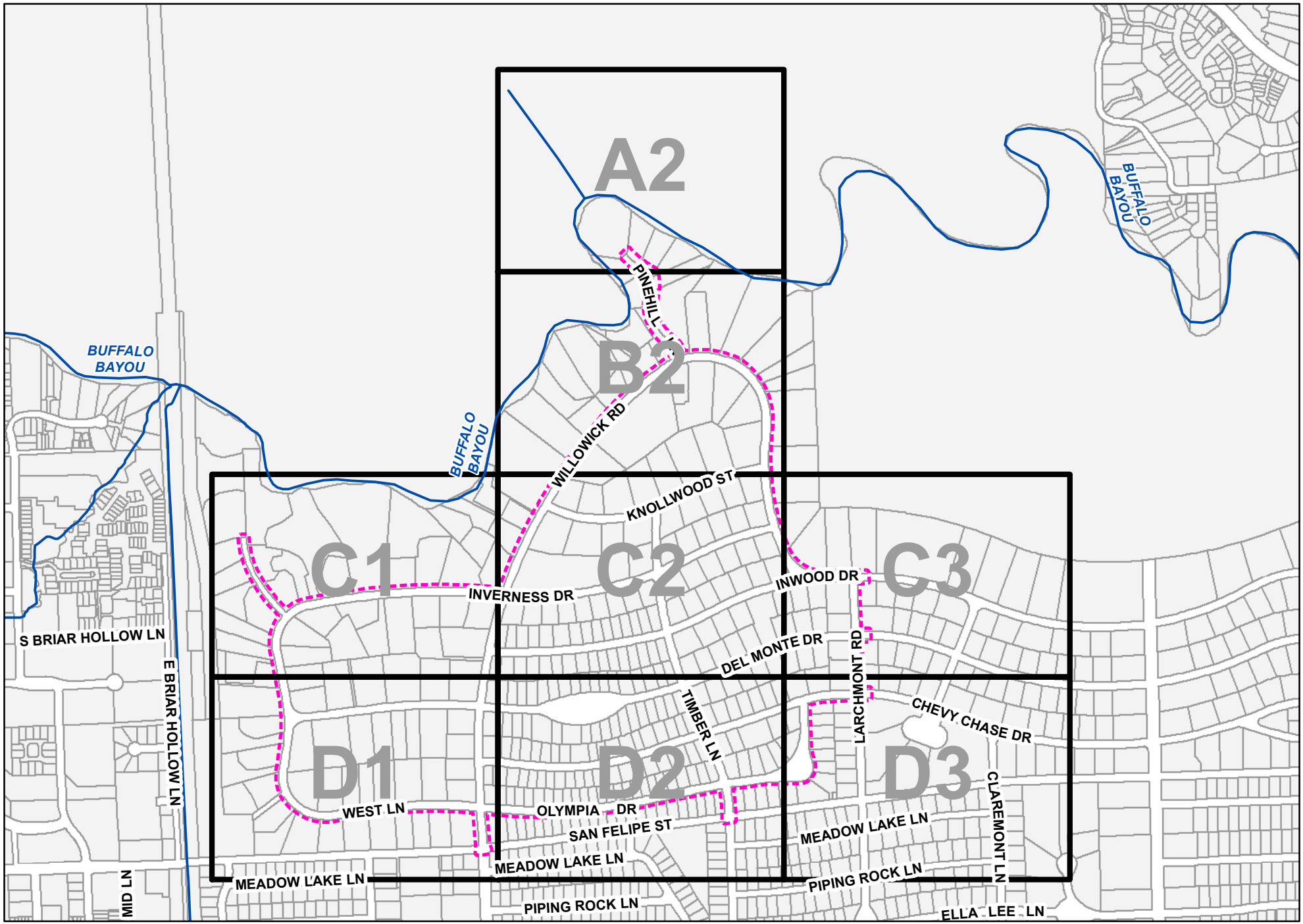

WATER LINE REPLACEMENT IN TALL TIMBERS AREA

WBS No.: S-000035-0183-4

REBUILD HOUSTON

Map Grid

Project Boundary

PROPOSED - FOR DISCUSSION PURPOSES ONLY

MAP INDEX

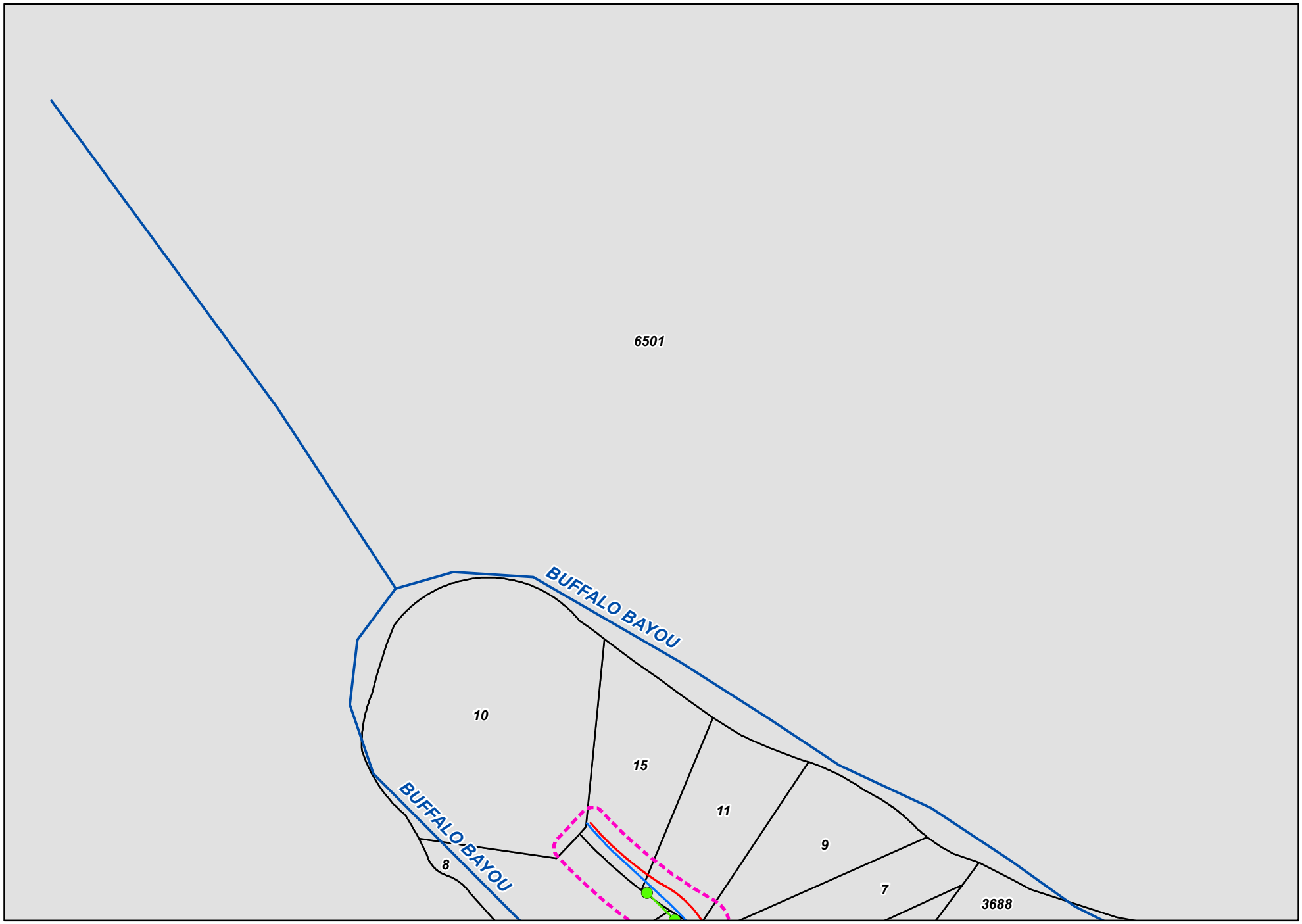

WATER LINE REPLACEMENT IN TALL TIMBERS AREA

WBS No.: S-000035-0183-4

PROPOSED - FOR DISCUSSION PURPOSES ONLY

- Sanitary Manhole
- Proposed Water Line
- Proposed Sanitary Line
- Project Boundary
- Existing Water Line

A2

1 inch = 200 feet

WATER LINE REPLACEMENT IN TALL TIMBERS AREA

WBS No.: S-000035-0183-4

PROPOSED - FOR DISCUSSION PURPOSES ONLY

Sanitary Manhole
Proposed Water Line
Proposed Sanitary Line
Project Boundary
Existing Water Line

B2

1 inch = 200 feet

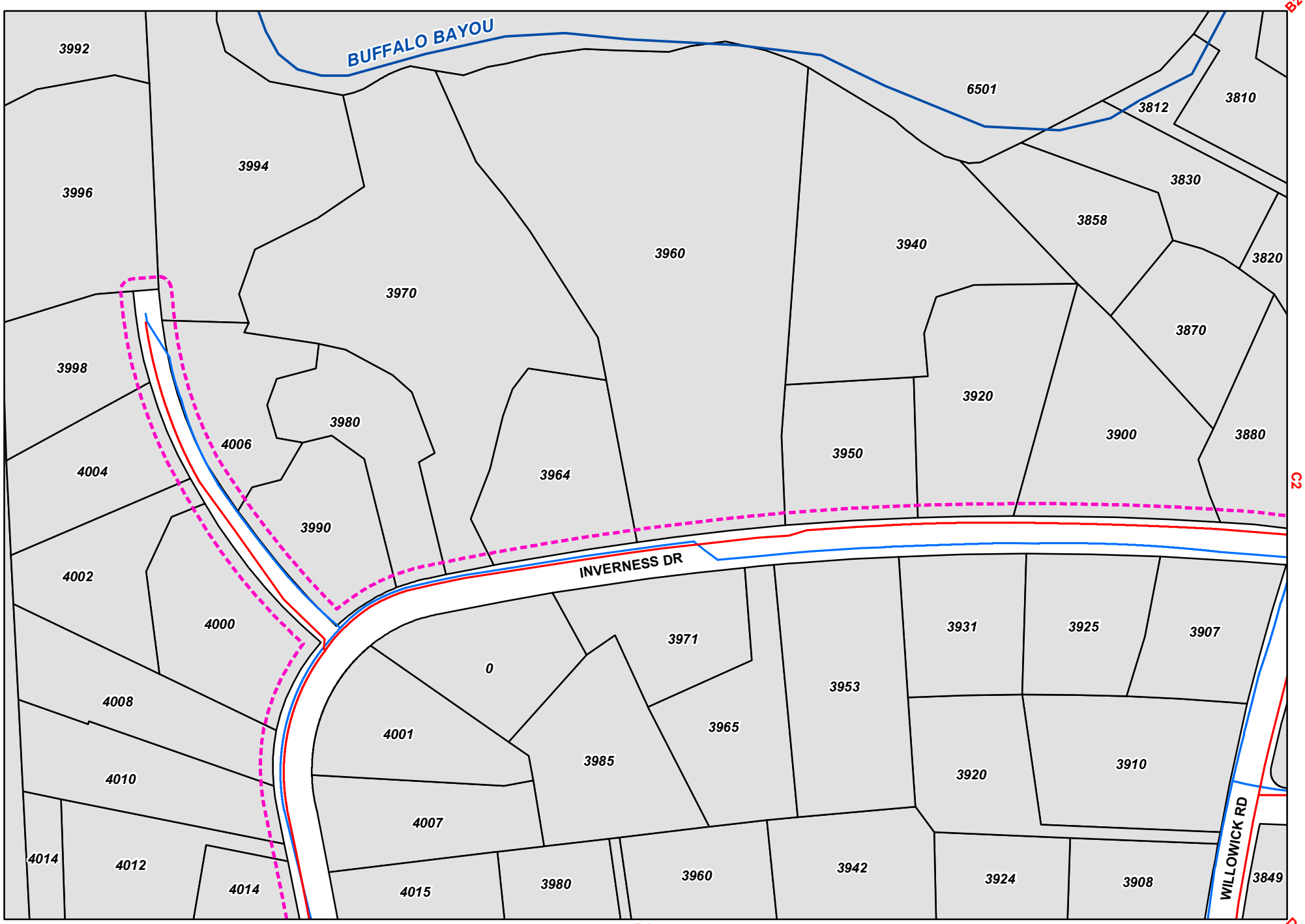

WATER LINE REPLACEMENT IN TALL TIMBERS AREA

WBS No.: S-000035-0183-4

PROPOSED - FOR DISCUSSION PURPOSES ONLY

- Existing Water Line
- Proposed Water Line
- Project Boundary

C1

1 inch = 200 feet

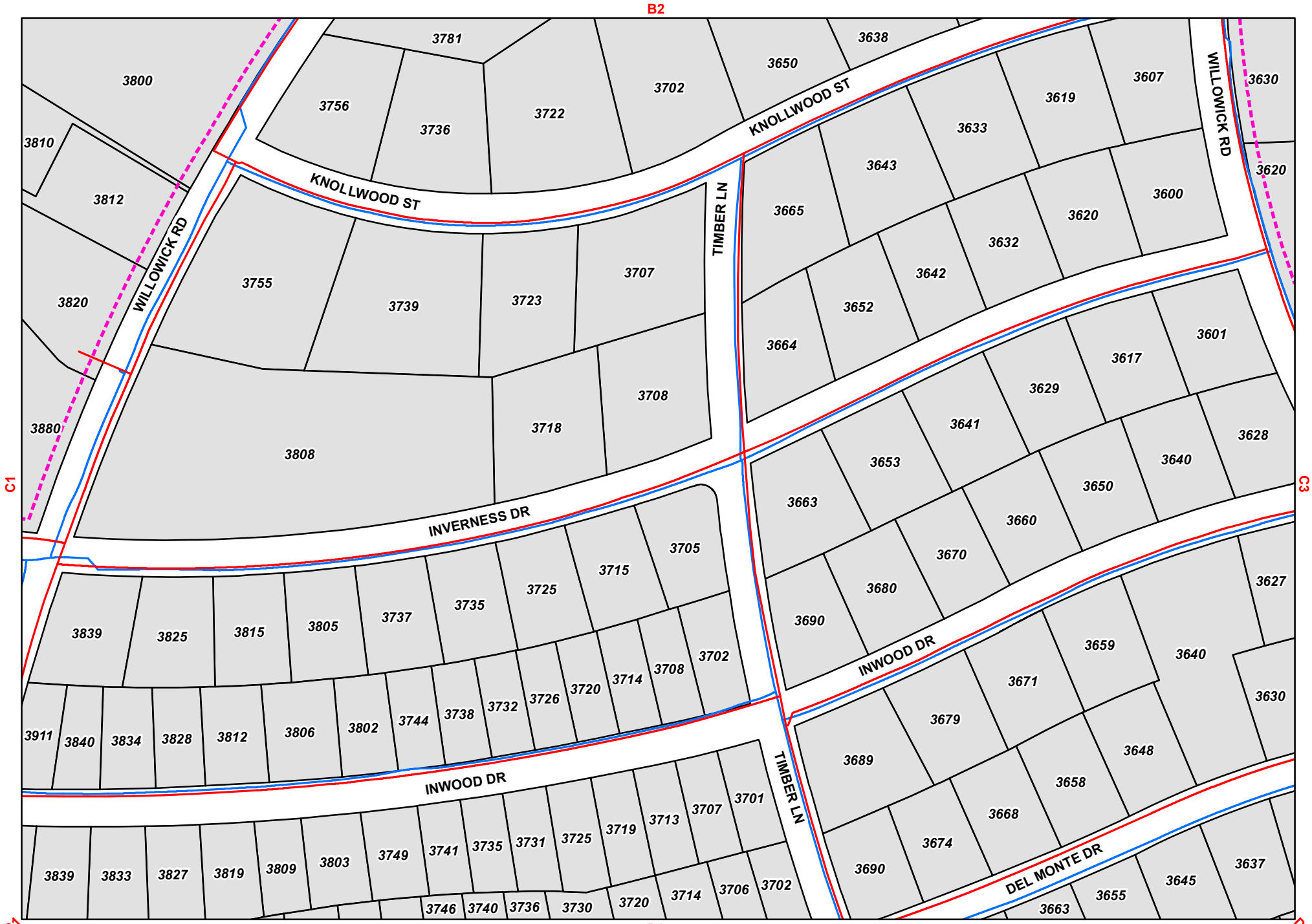

WATER LINE REPLACEMENT IN TALL TIMBERS AREA

WBS No.: S-000035-0183-4

REBUILD HOUSTON

Existing Water Line

Proposed Water Line

Project Boundary

PROPOSED - FOR DISCUSSION PURPOSES ONLY

C2

1 inch = 200 feet

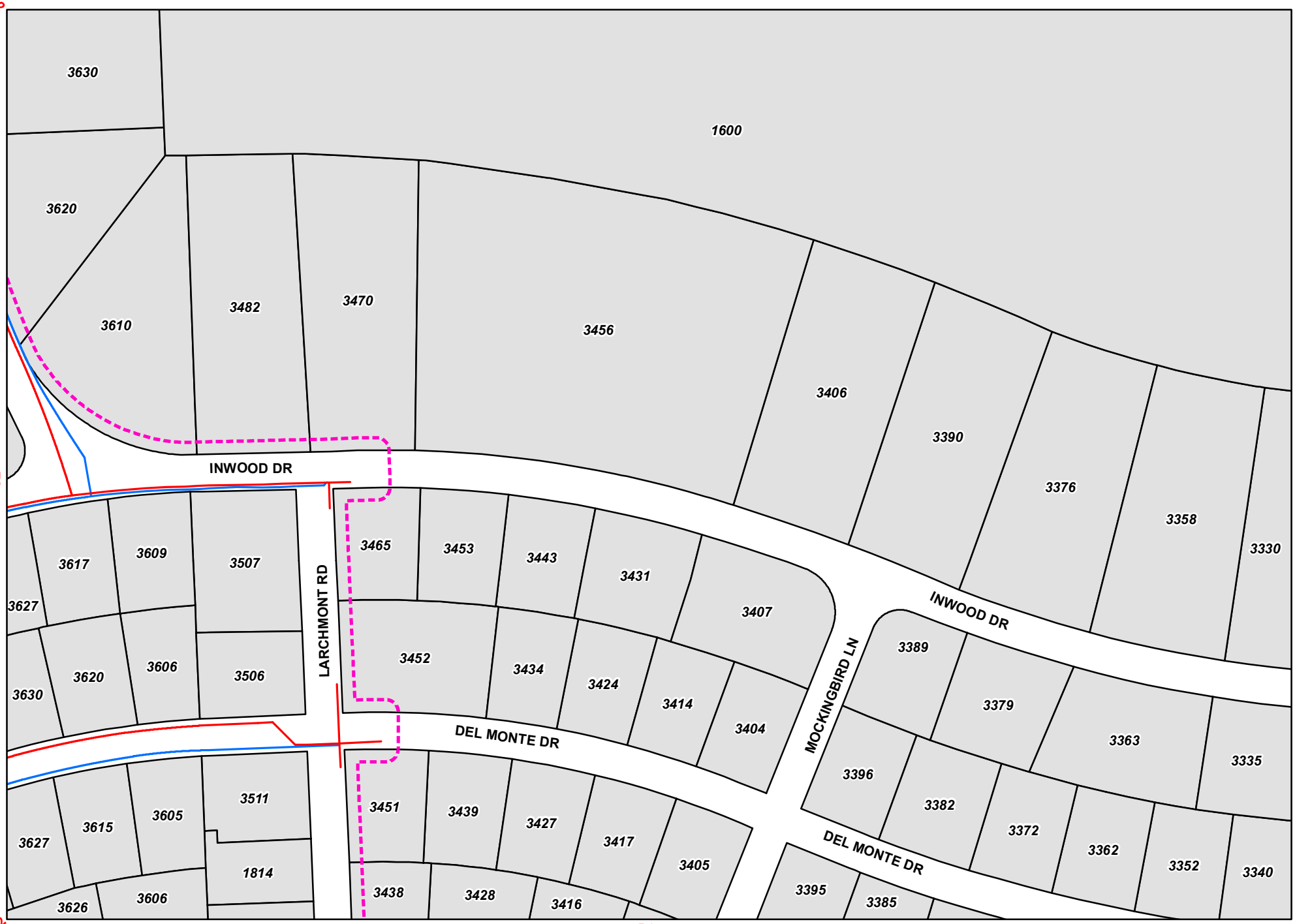

WATER LINE REPLACEMENT IN TALL TIMBERS AREA

WBS No.: S-000035-0183-4

Existing Water Line

Proposed Water Line

Project Boundary

PROPOSED - FOR DISCUSSION PURPOSES ONLY

C3

1 inch = 200 feet

WATER LINE REPLACEMENT IN TALL TIMBERS AREA

WBS No.: S-000035-0183-4

PROPOSED - FOR DISCUSSION PURPOSES ONLY

- Existing Water Line
- Proposed Water Line
- Project Boundary

D1

1 inch = 200 feet

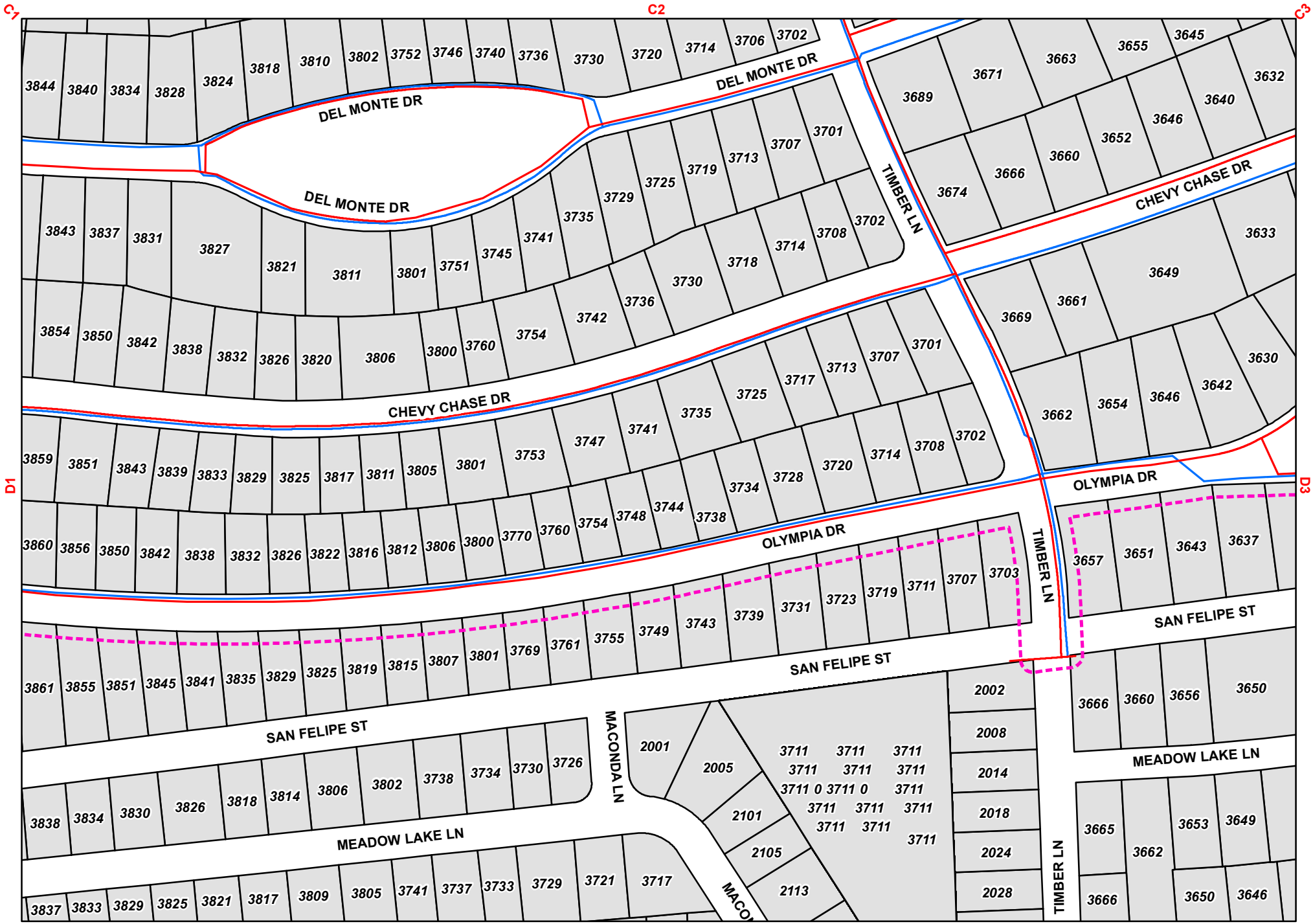

WATER LINE REPLACEMENT IN TALL TIMBERS AREA

WBS No.: S-000035-0183-4

REBUILD HOUSTON

Existing Water Line

Proposed Water Line

Project Boundary

PROPOSED - FOR DISCUSSION PURPOSES ONLY

1 inch = 200 feet

WATER LINE REPLACEMENT IN TALL TIMBERS AREA

WBS No.: S-000035-0183-4

Existing Water Line

Proposed Water Line

Project Boundary

PROPOSED - FOR DISCUSSION PURPOSES ONLY

D3

1 inch = 200 feet